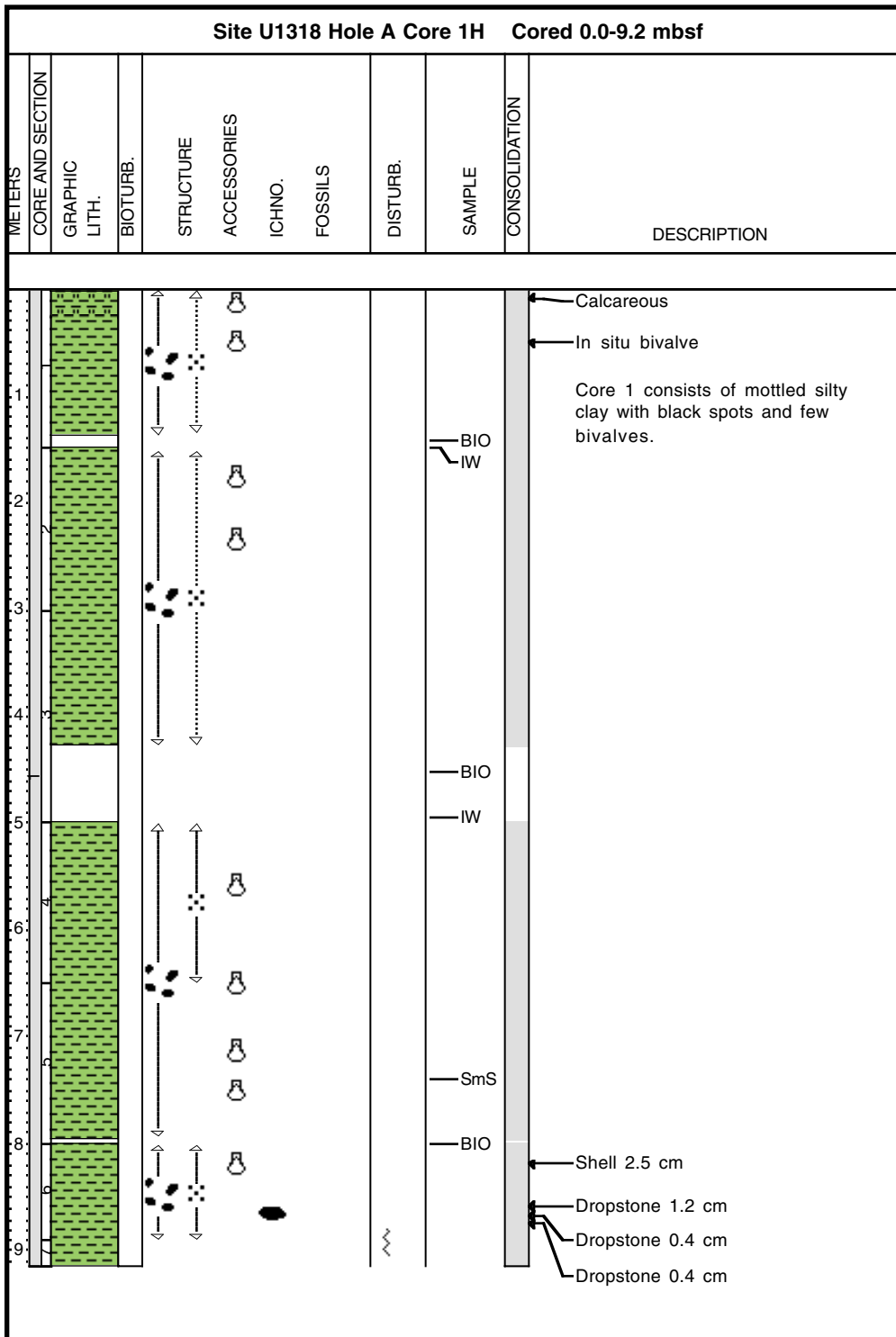
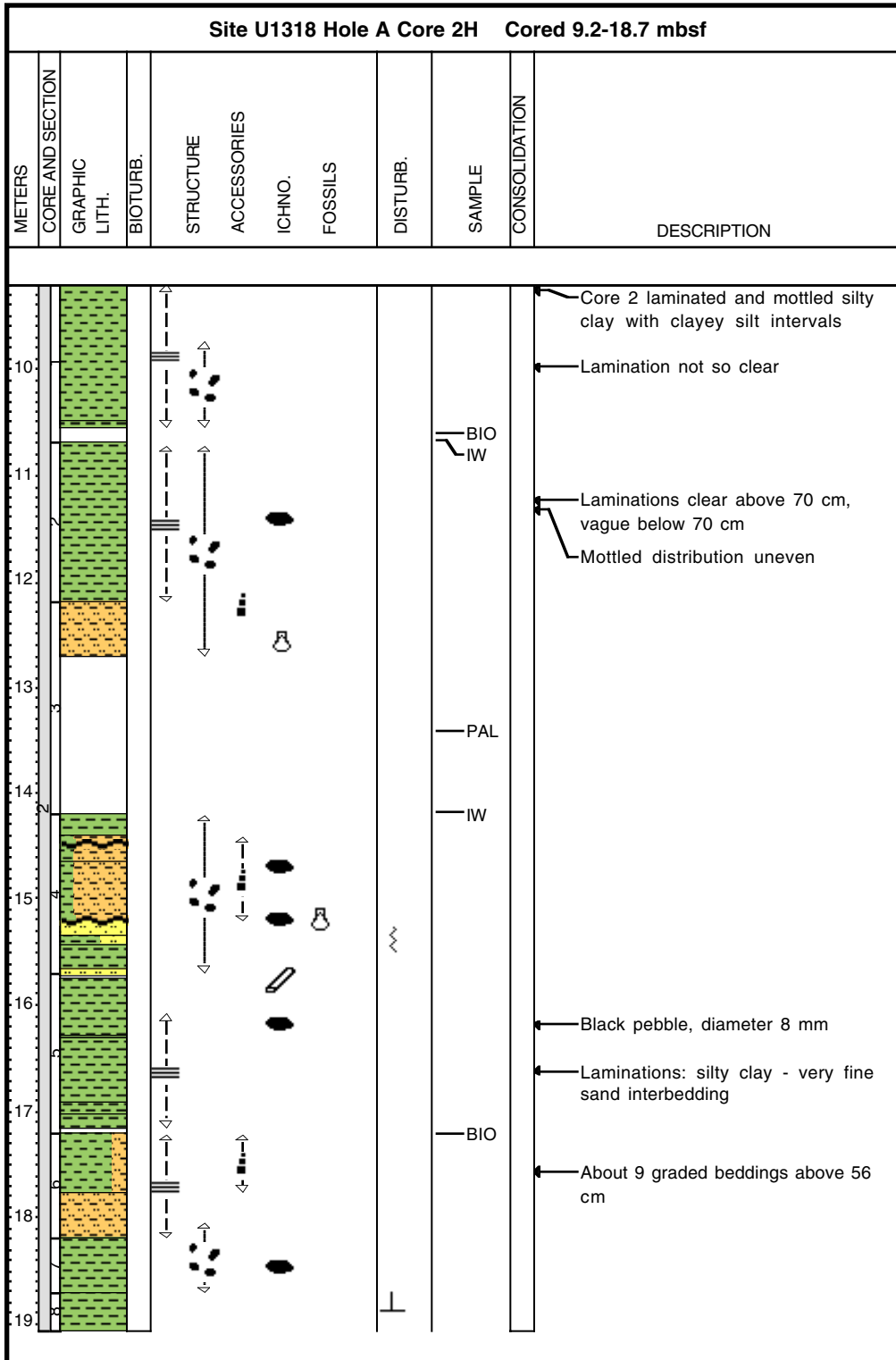


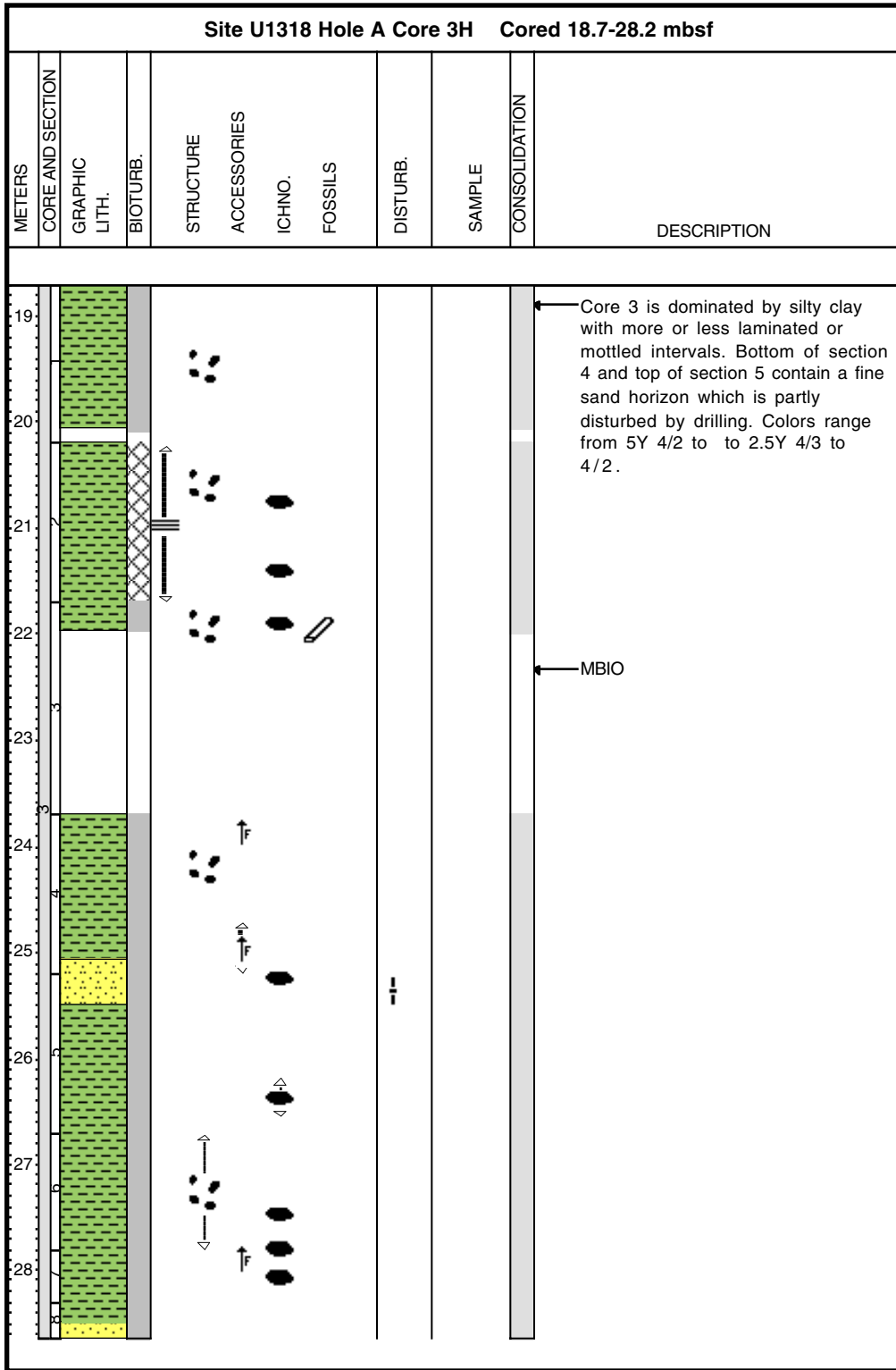
Core Photo



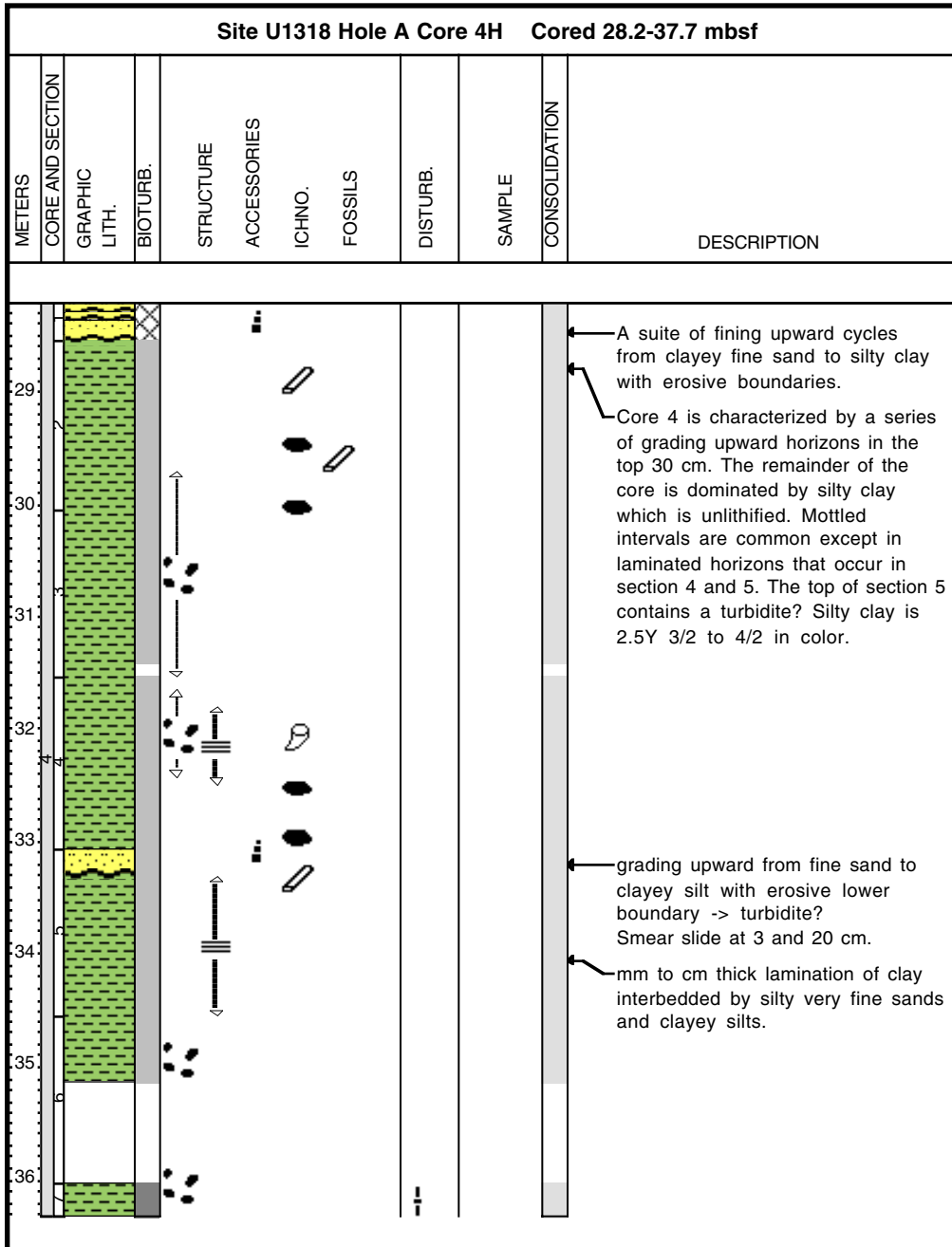
Core Photo




Core Photo



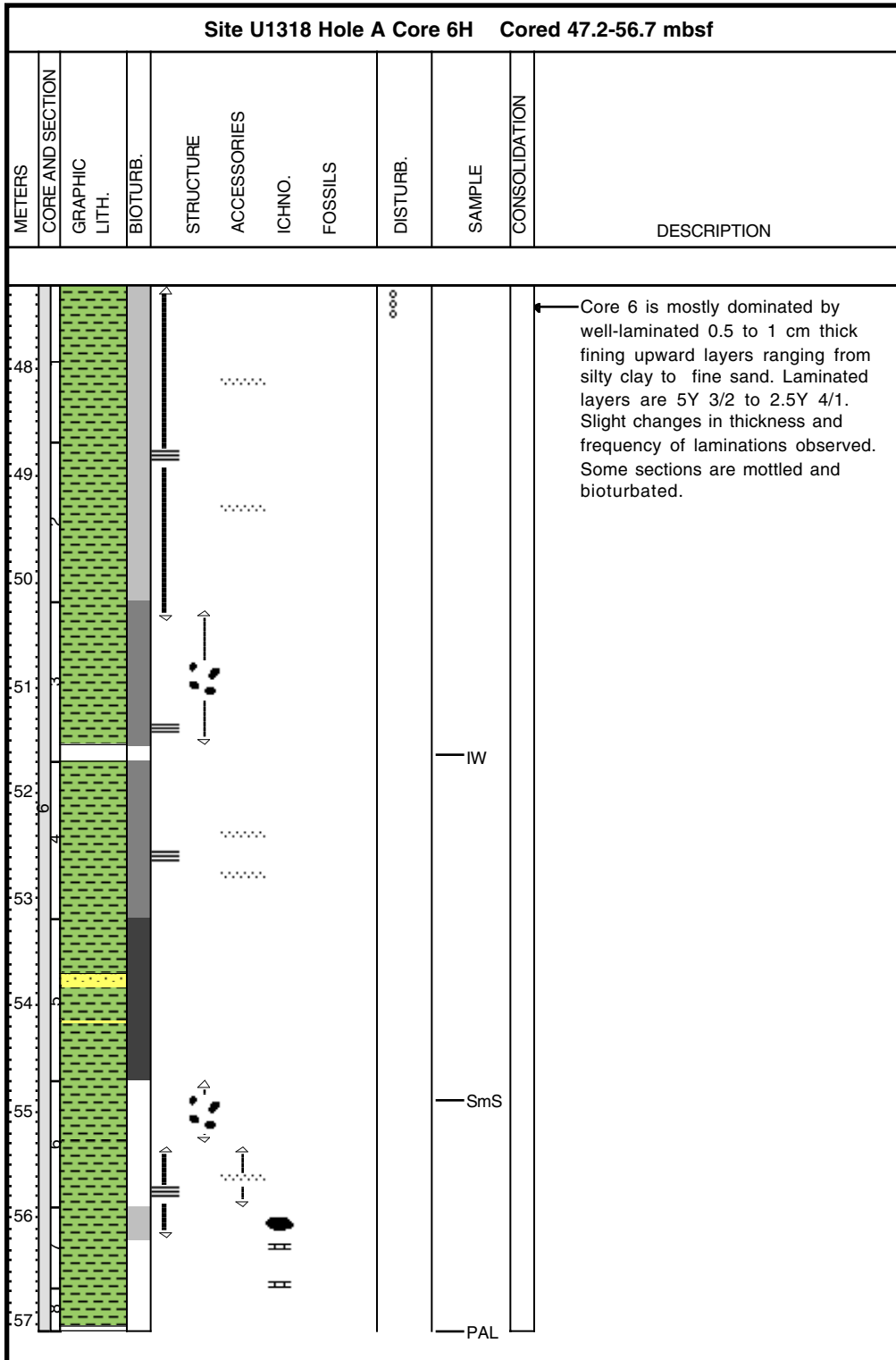
Core Photo



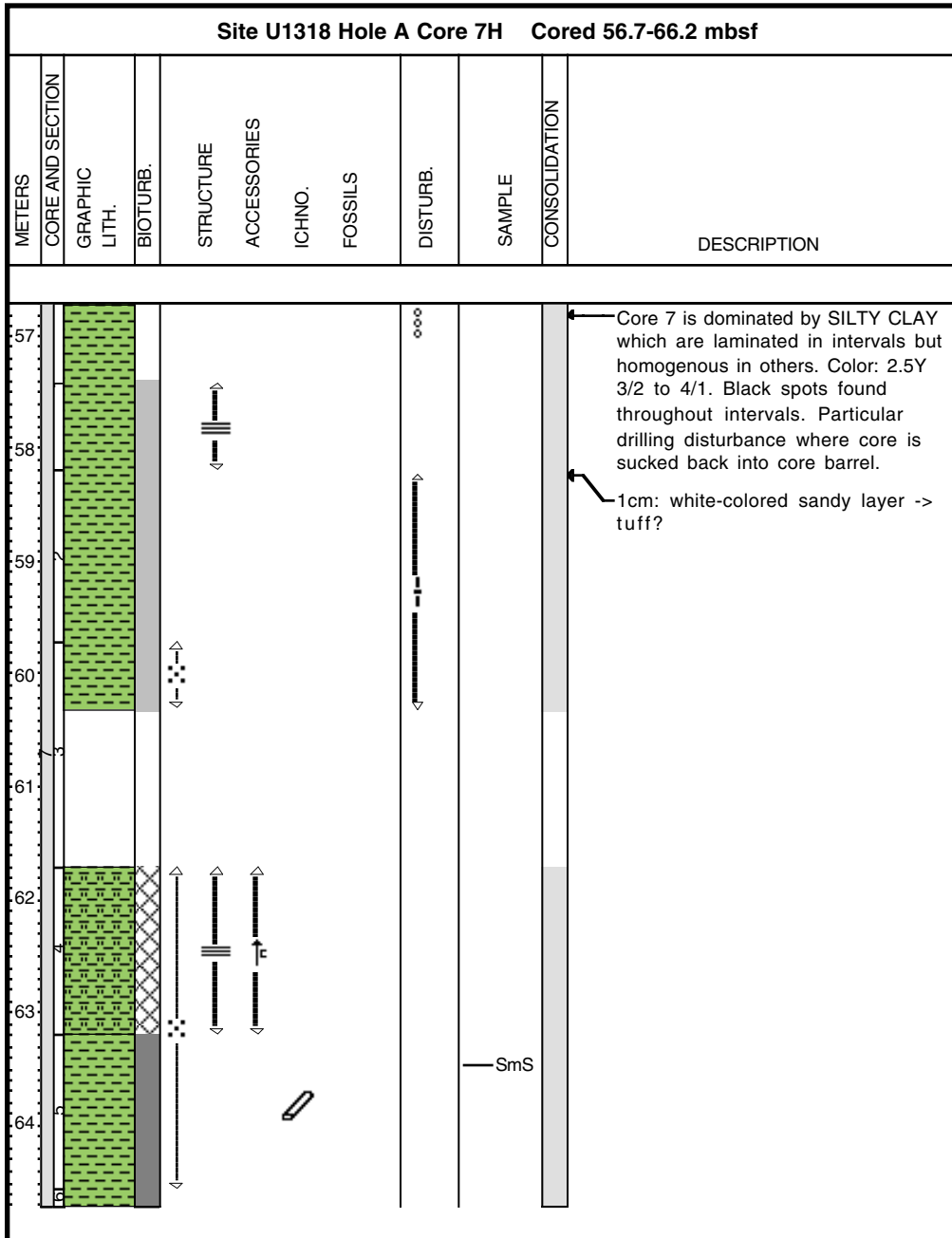
Core Photo



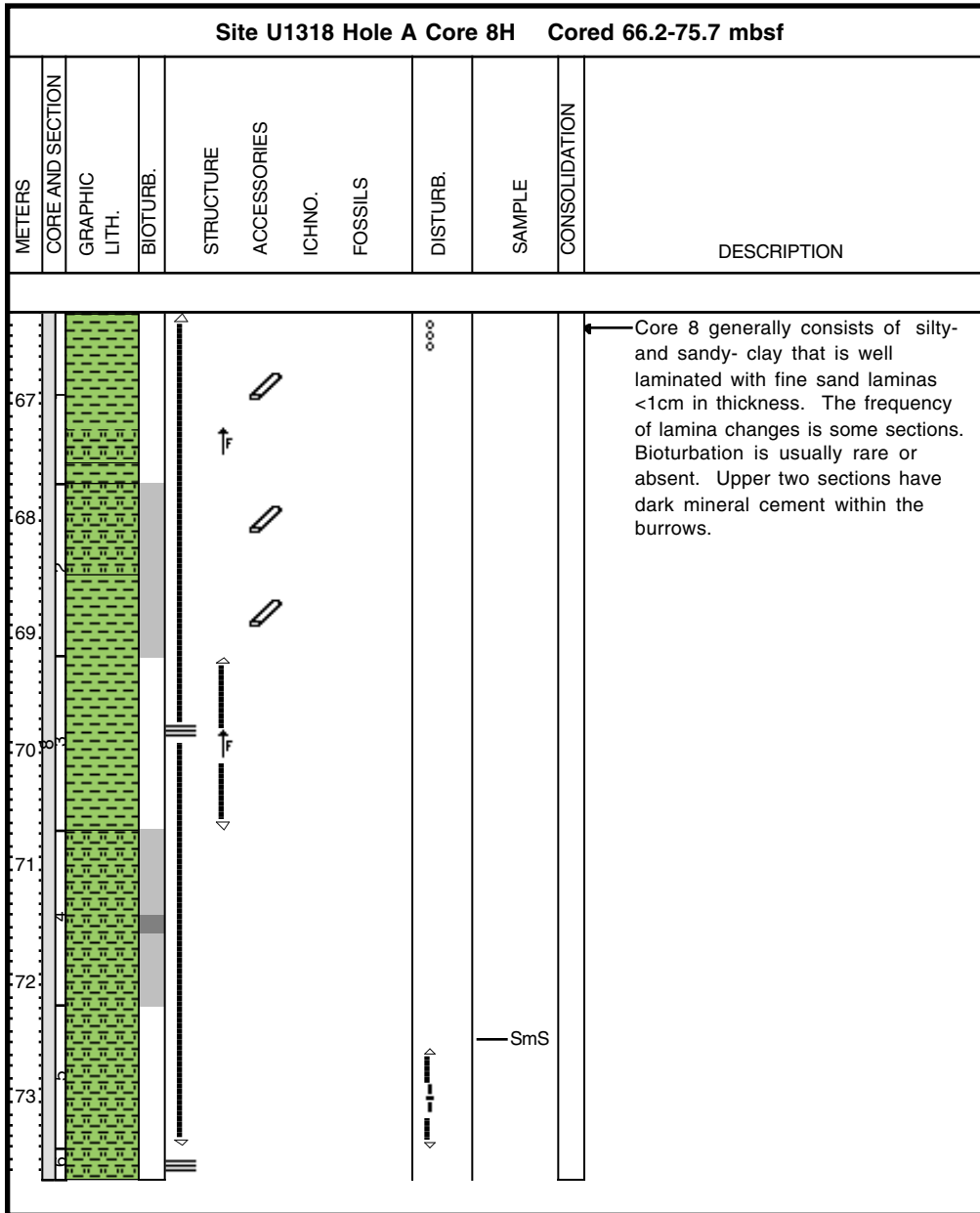
Core Photo



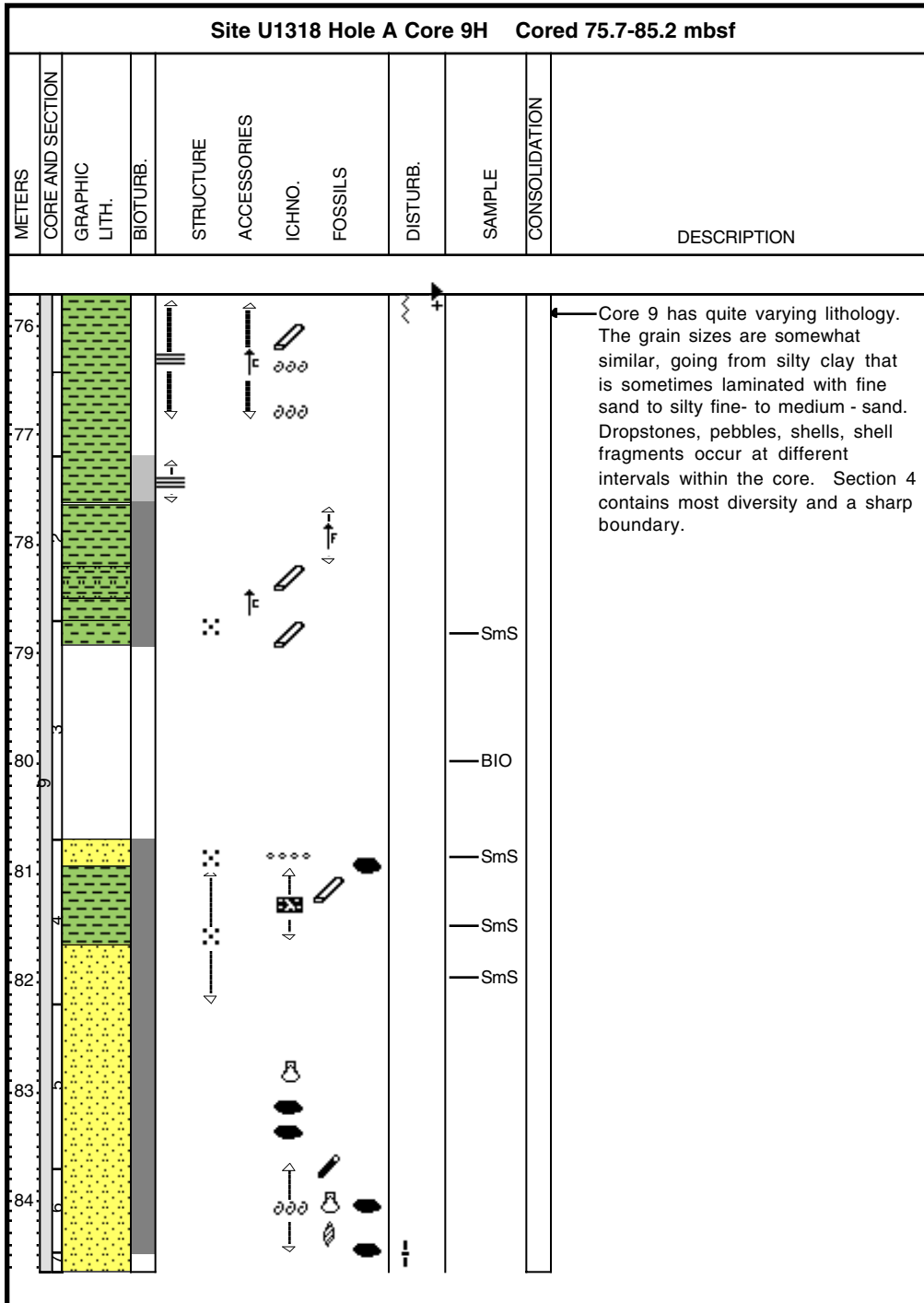
Core Photo



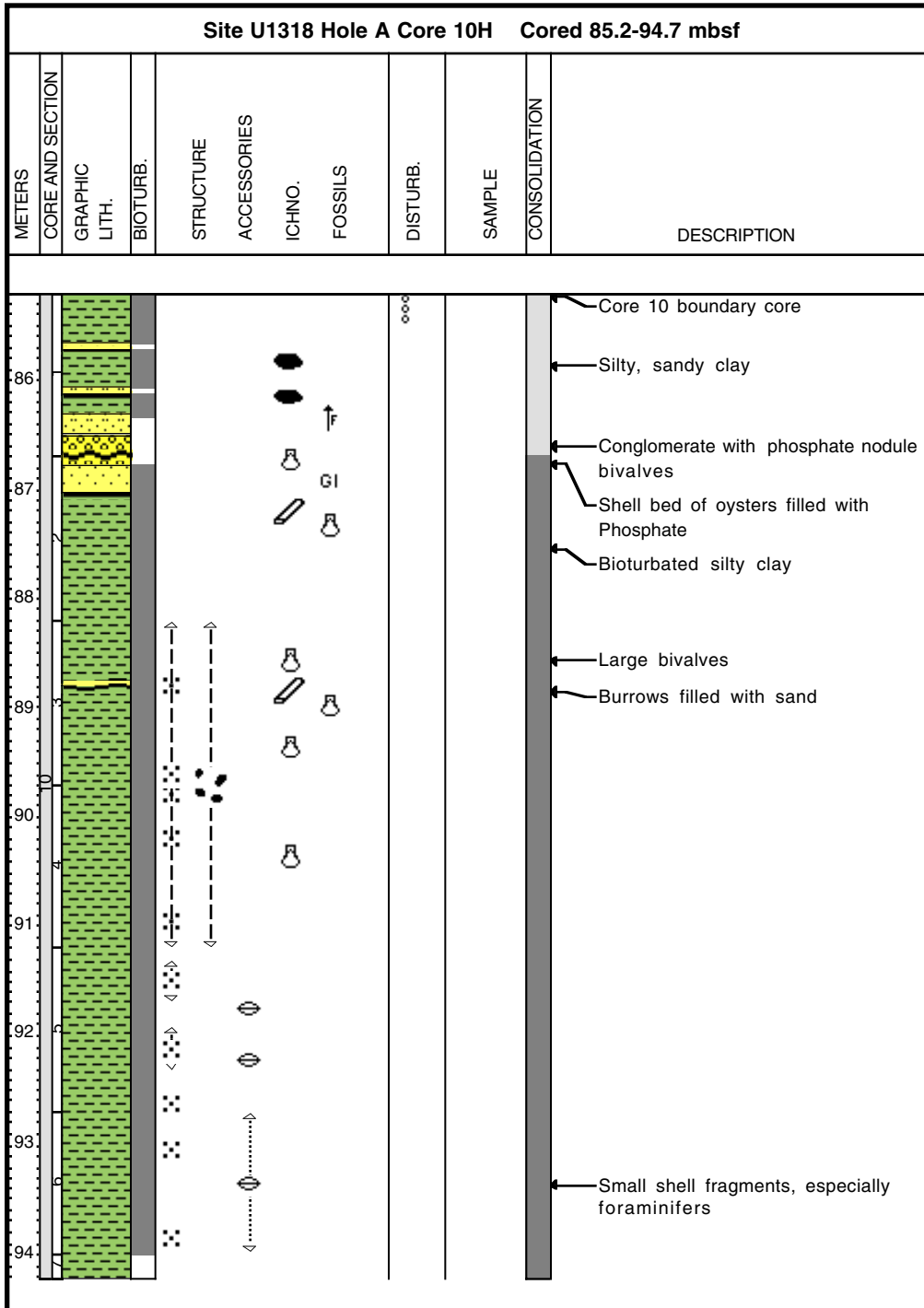
Core Photo



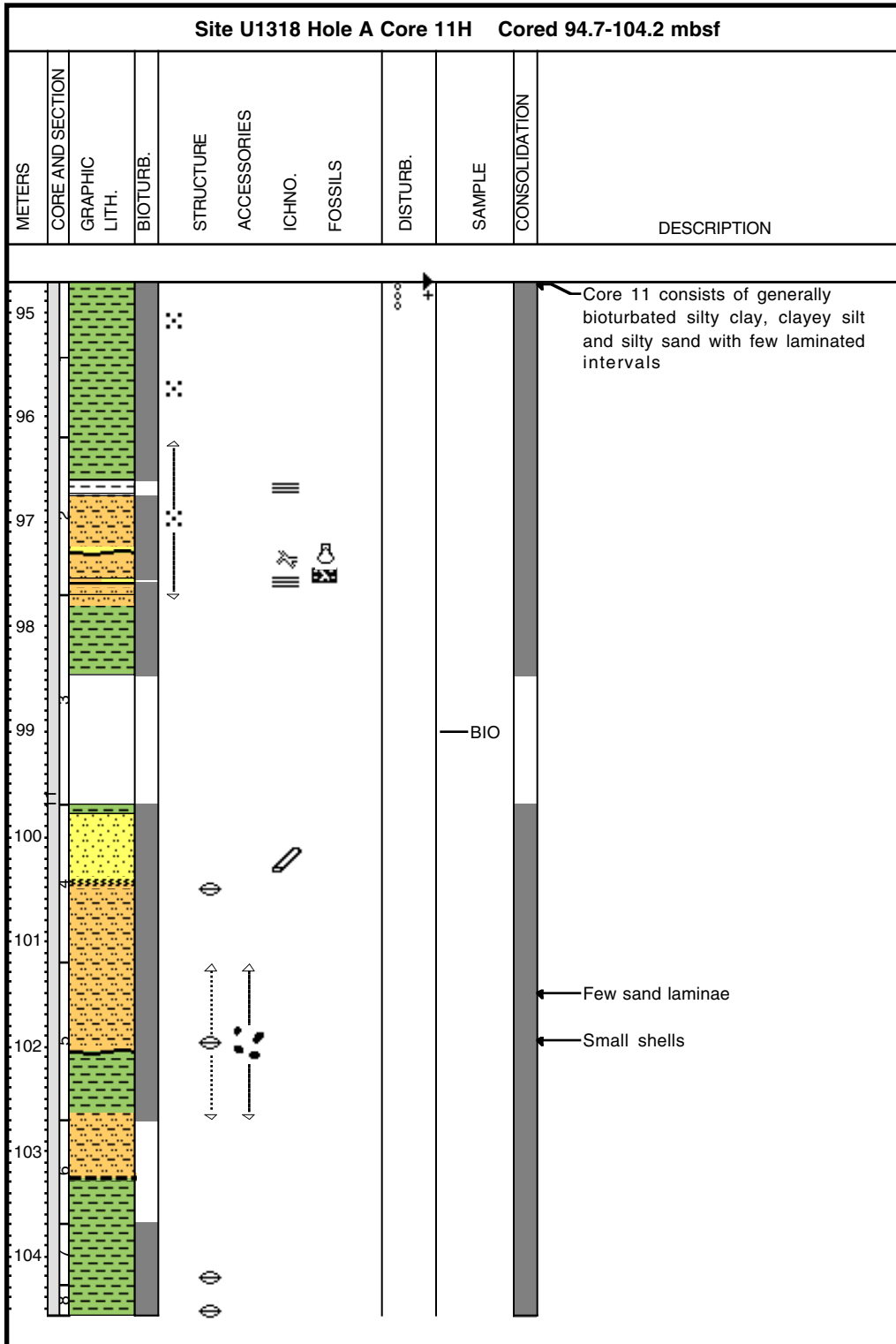
Core Photo



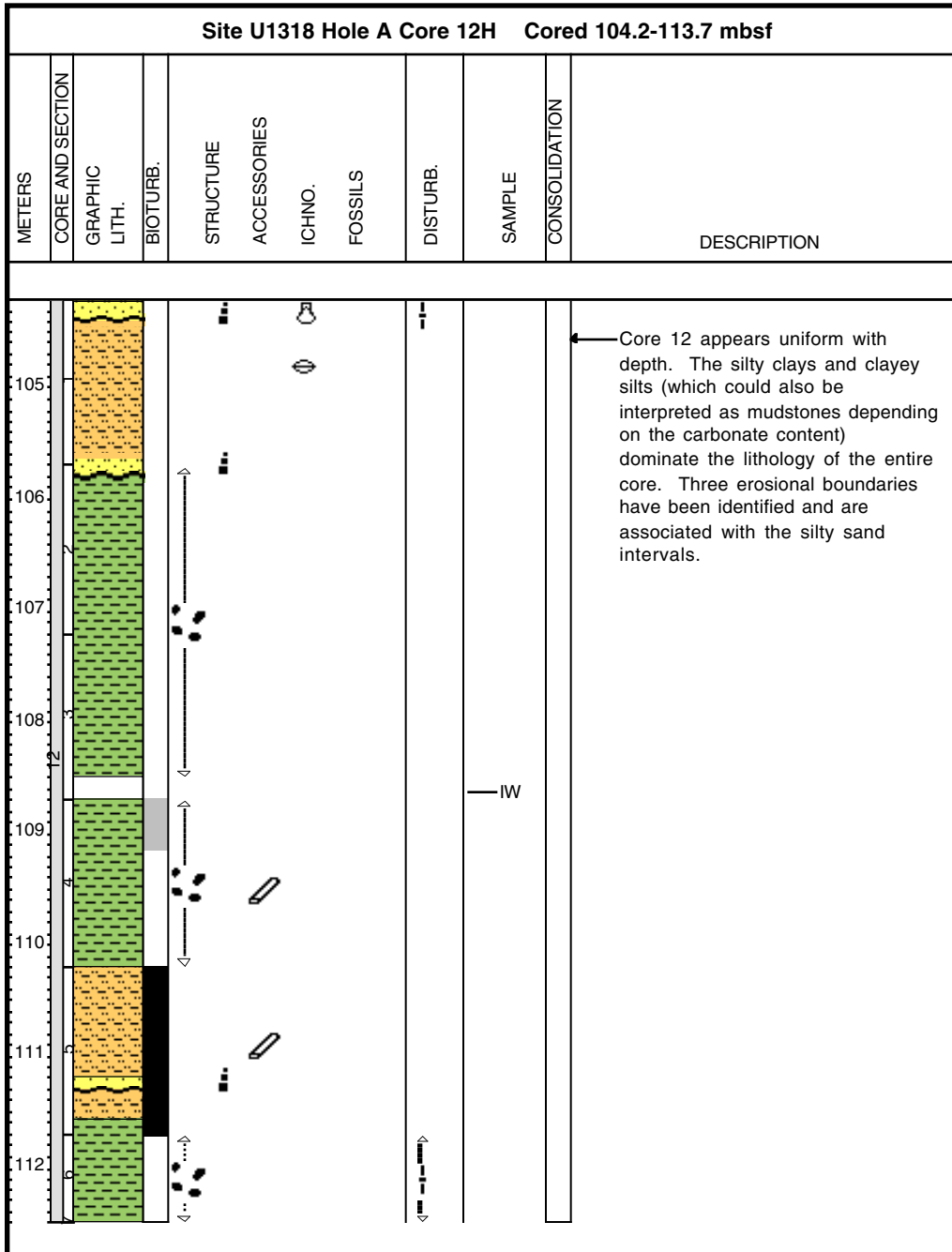
Core Photo



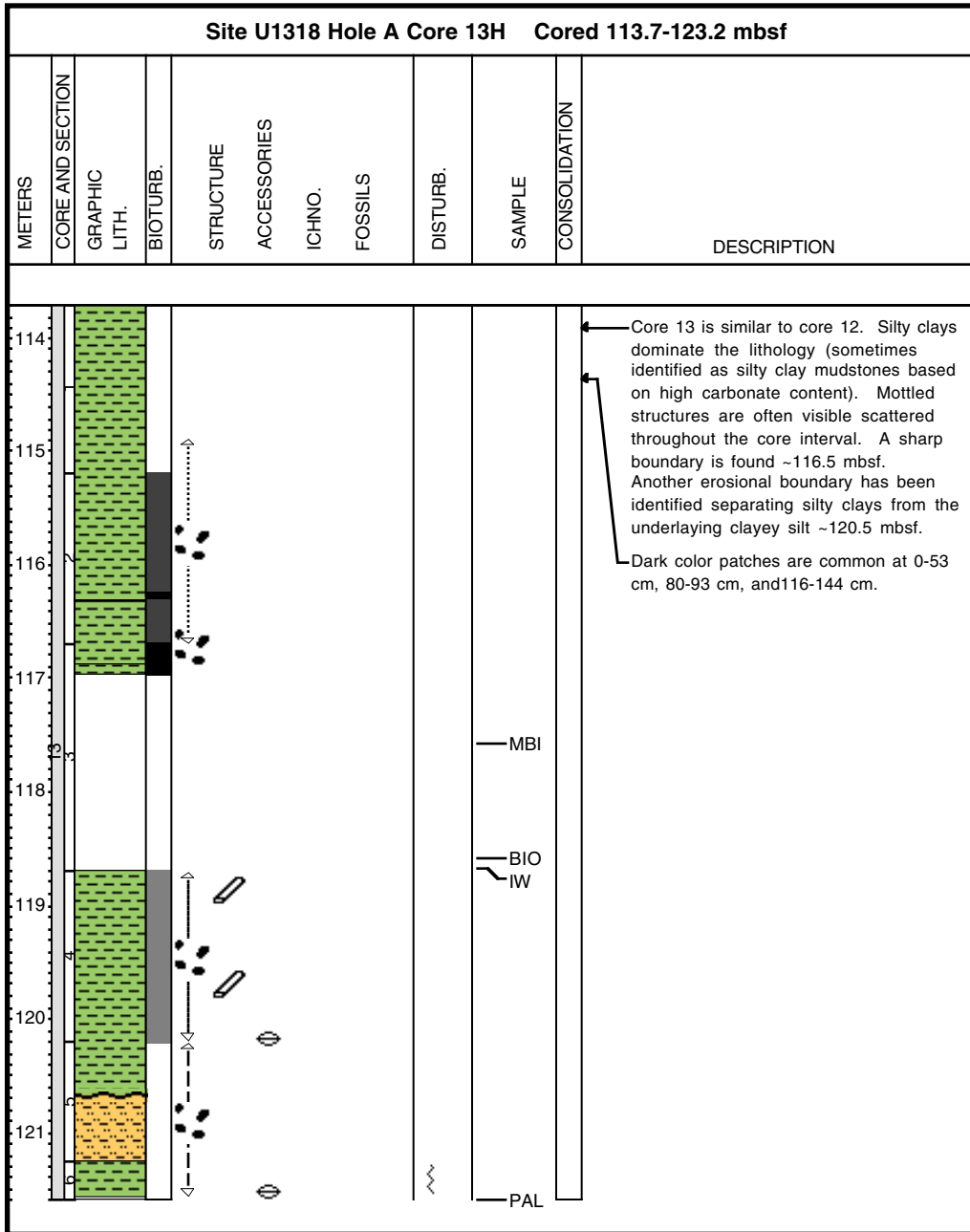
Core Photo



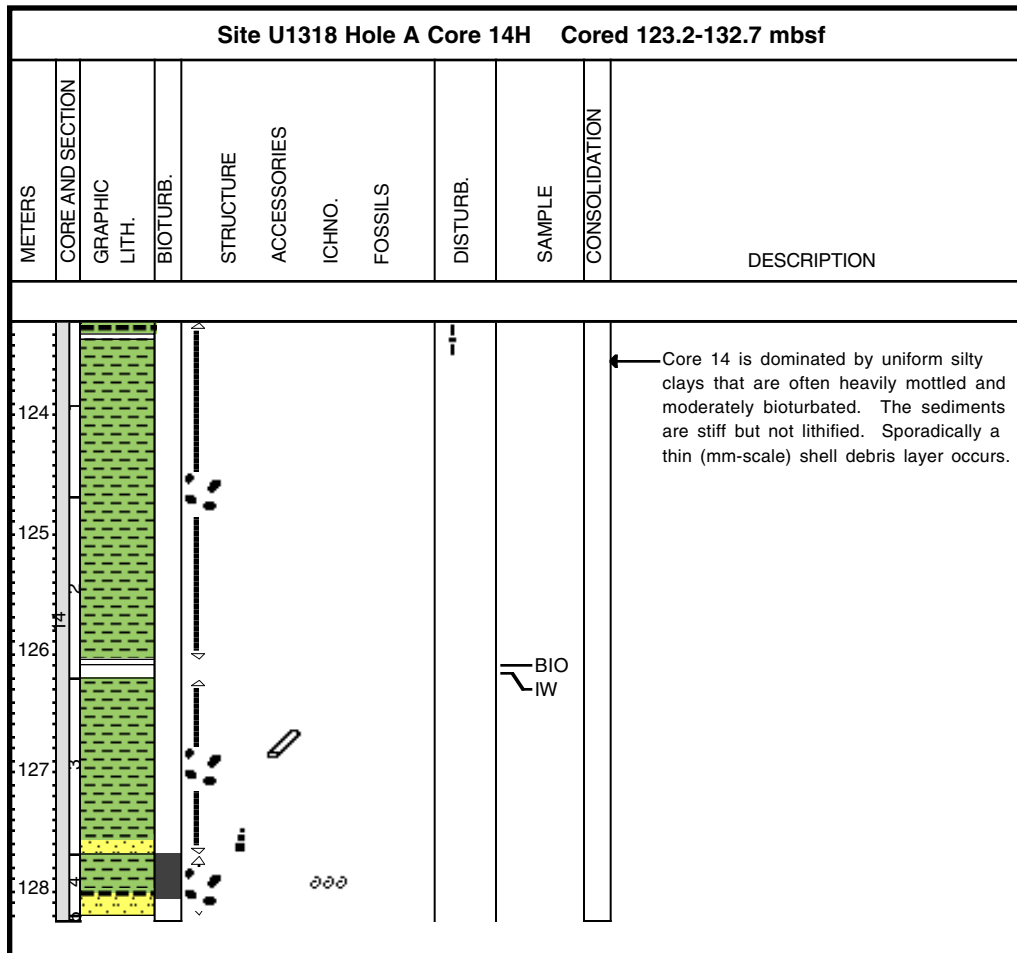
Core Photo



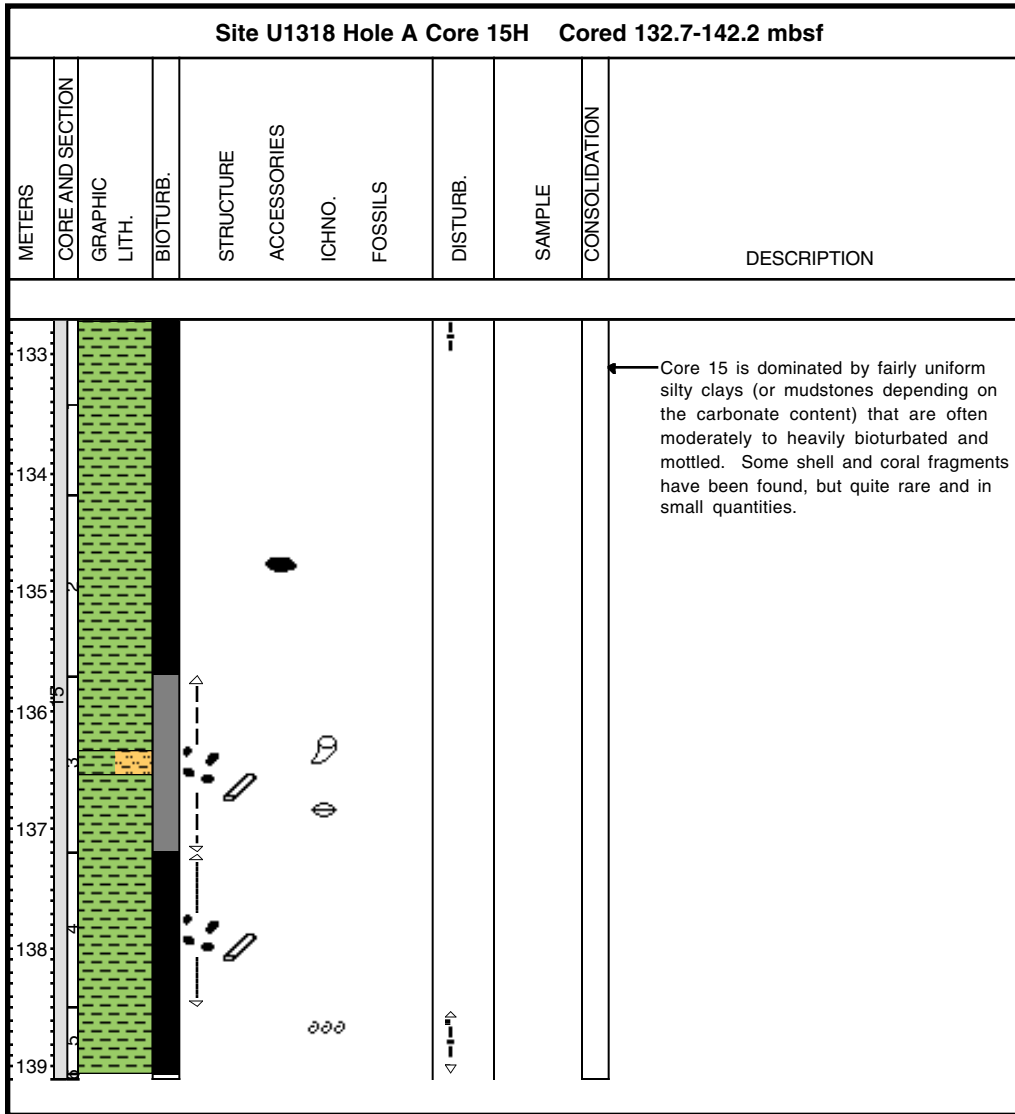
Core Photo

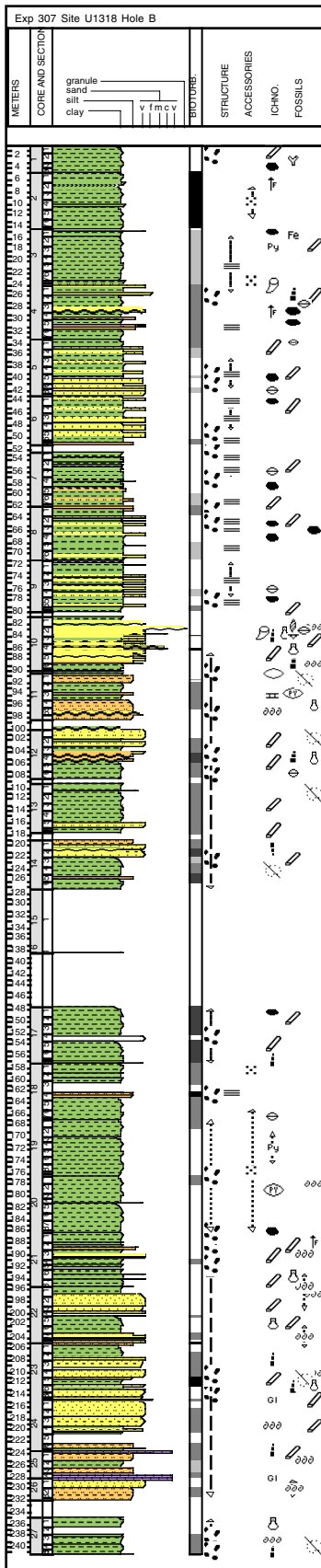


Core Photo

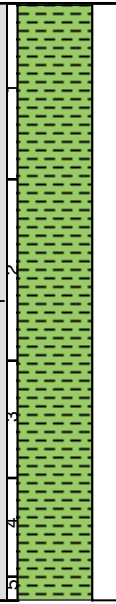






Core Photo






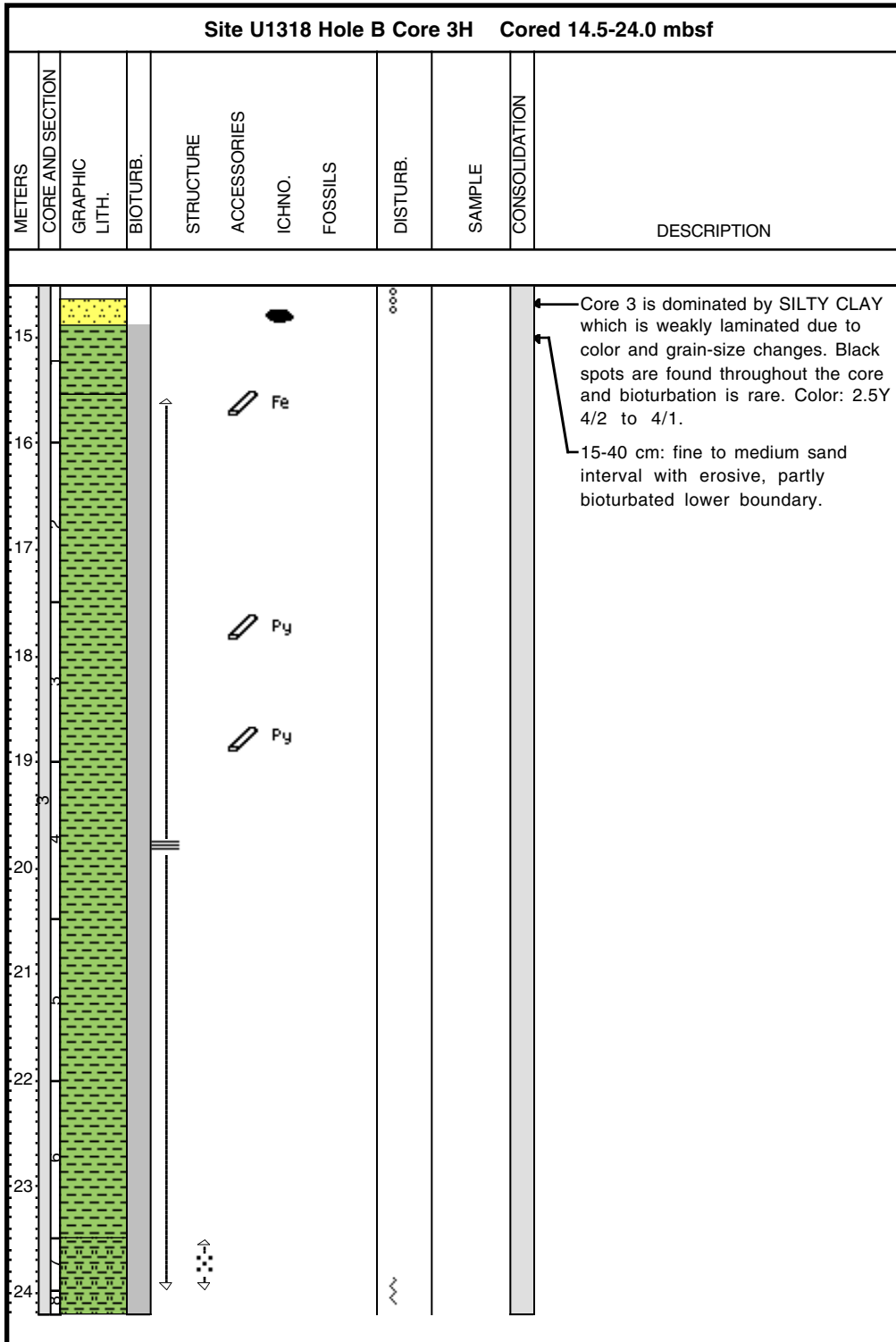
Core Photo

Site U1318 Hole B Core 1H Cored 0.0-5.0 mbsf											
MEETERS	CORE AND SECTION	GRAPHIC LITH.	BIOTURB.	STRUCTURE	ACCESSORIES	ICHNO.	FOSSILS	DISTURB.	SAMPLE	CONSOLIDATION	DESCRIPTION
1											Core 1 is dominated by silty clay, mottled and rare bioclastic fragments. Color: 5Y 4/1 to 2.5Y 5/1 to 4/1. Burrow filled with fine sand.
2											
3											Section 3 characterized by cm-dm thick clayey silt to silty clay intervals.
4											
5											

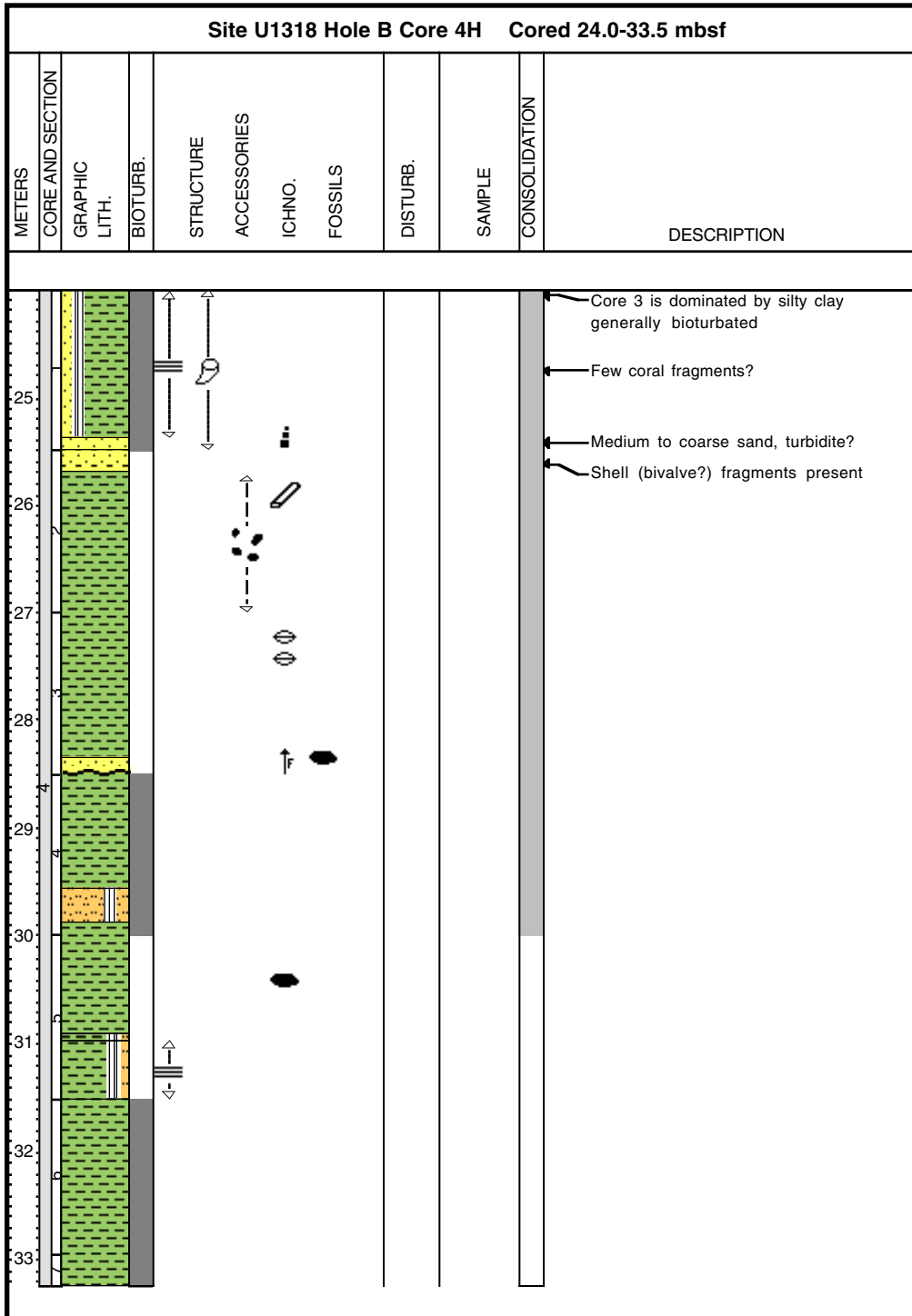
Core Photo



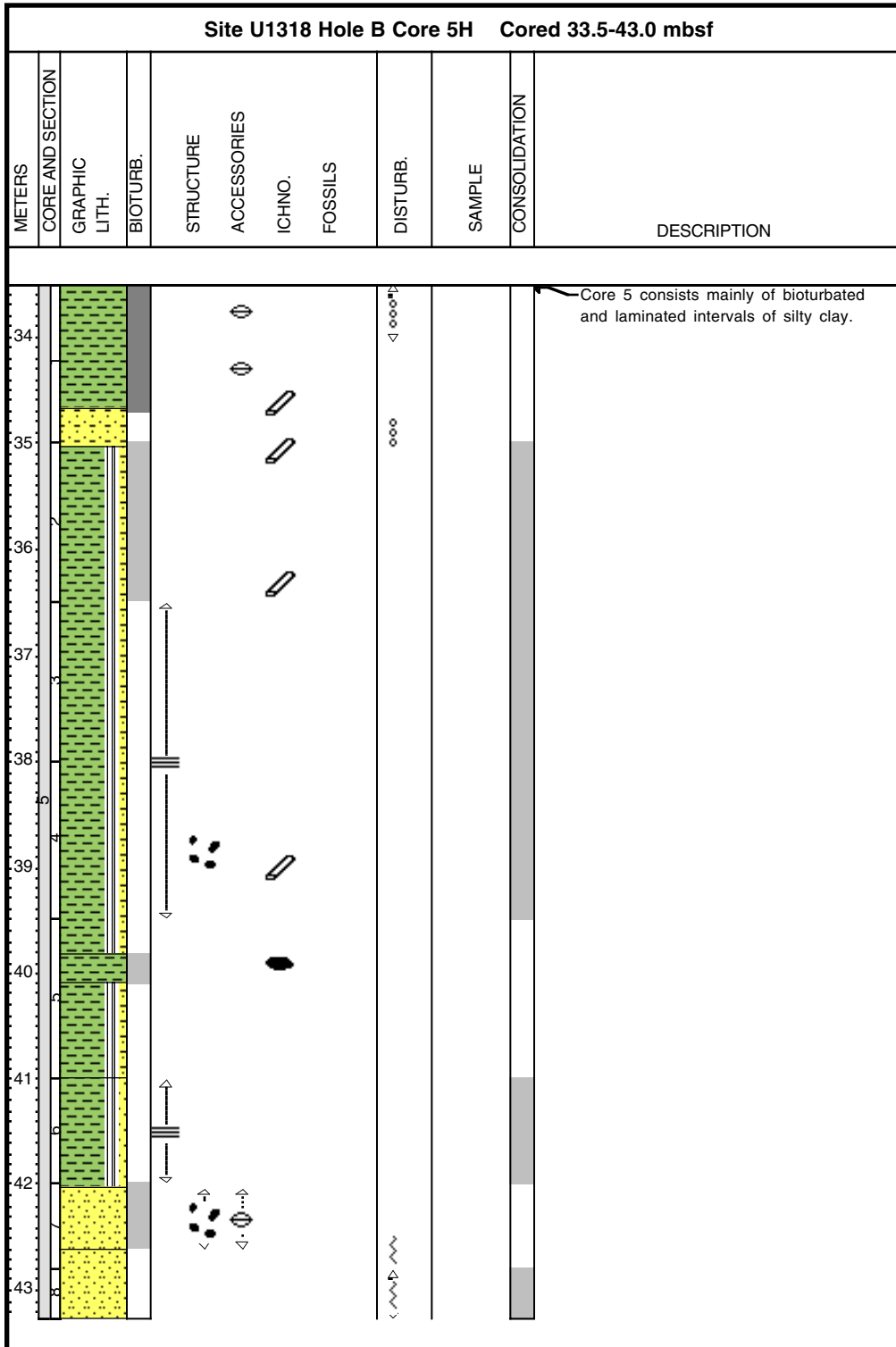
Core Photo



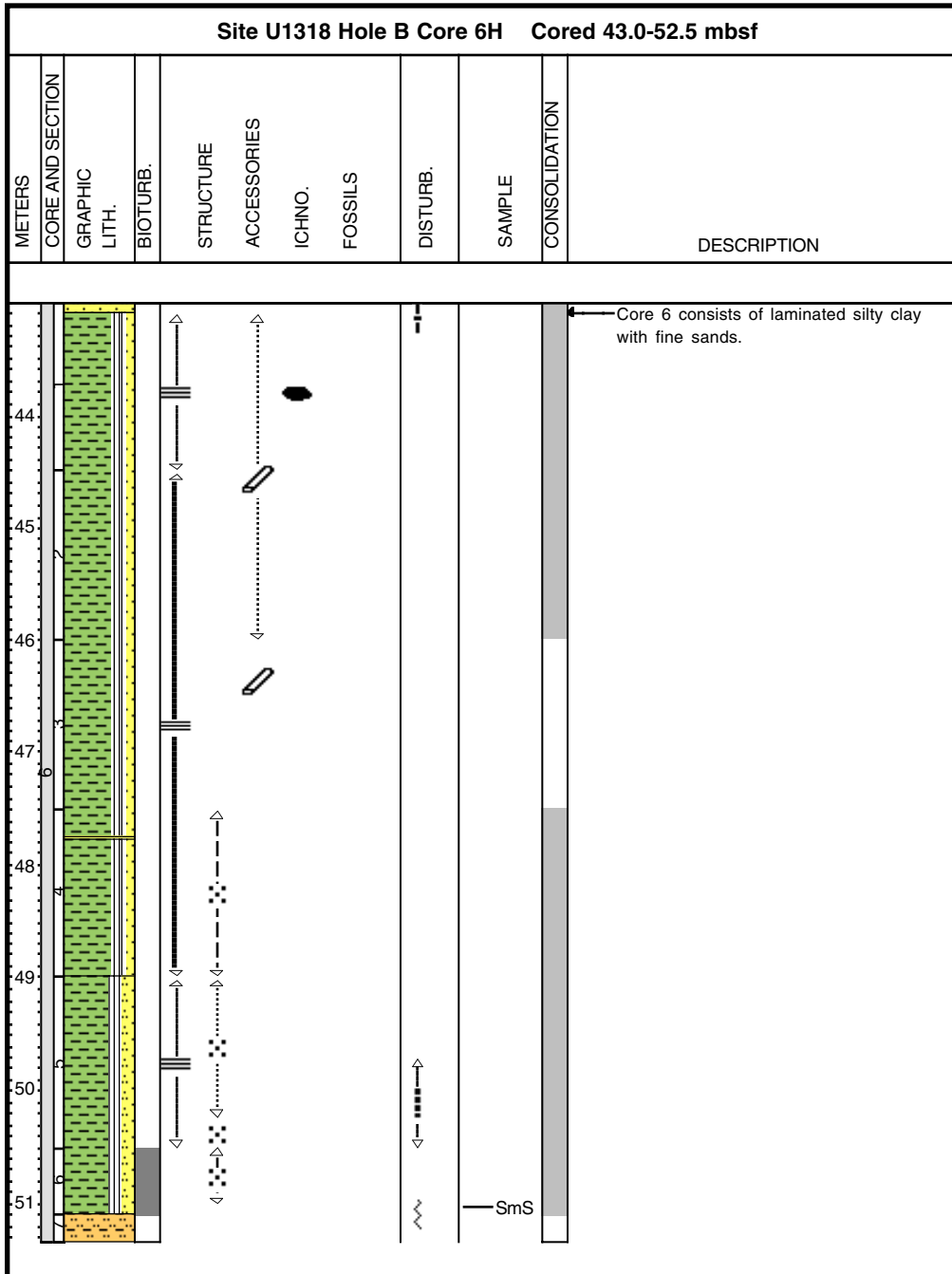
Core Photo



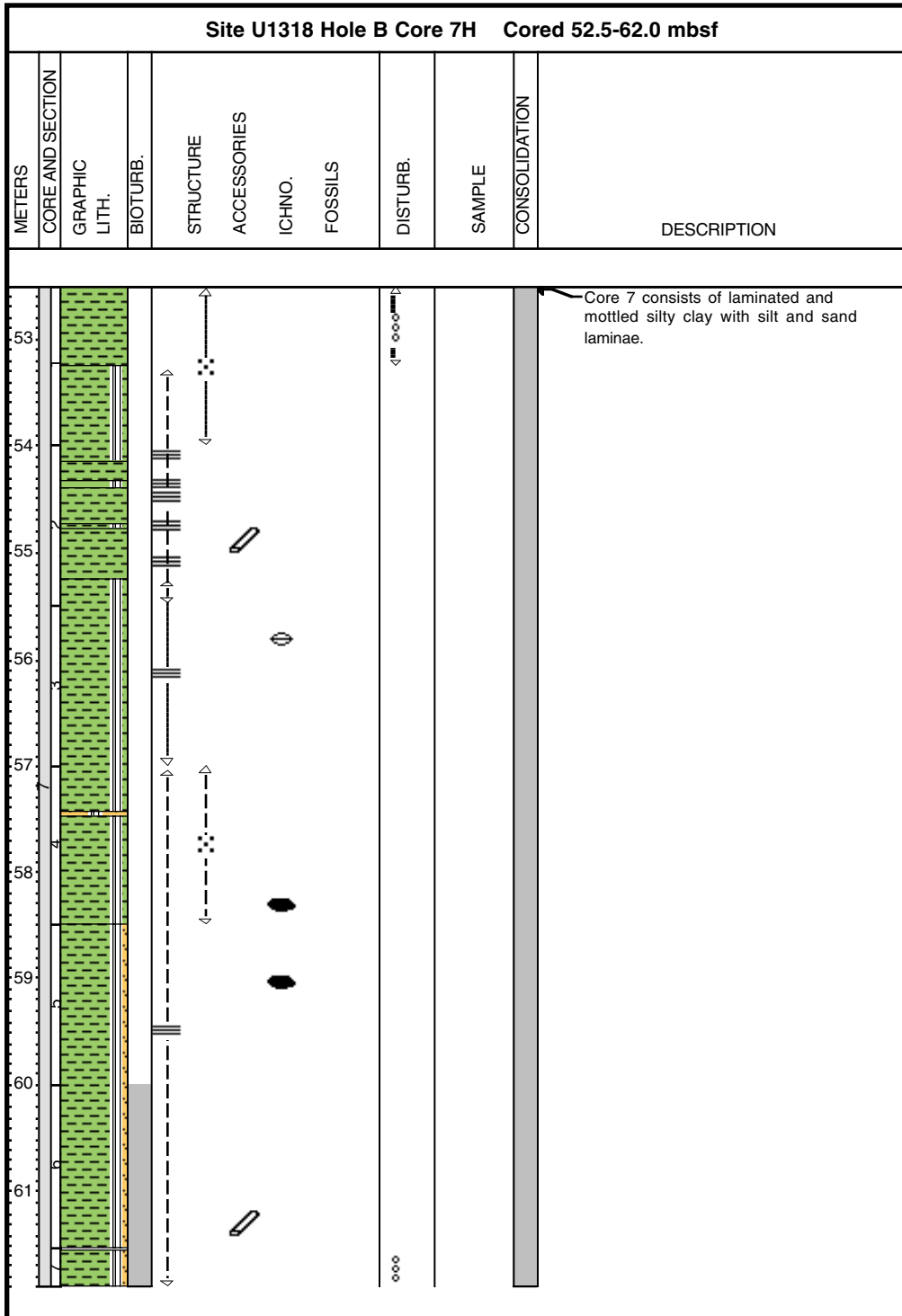
Core Photo



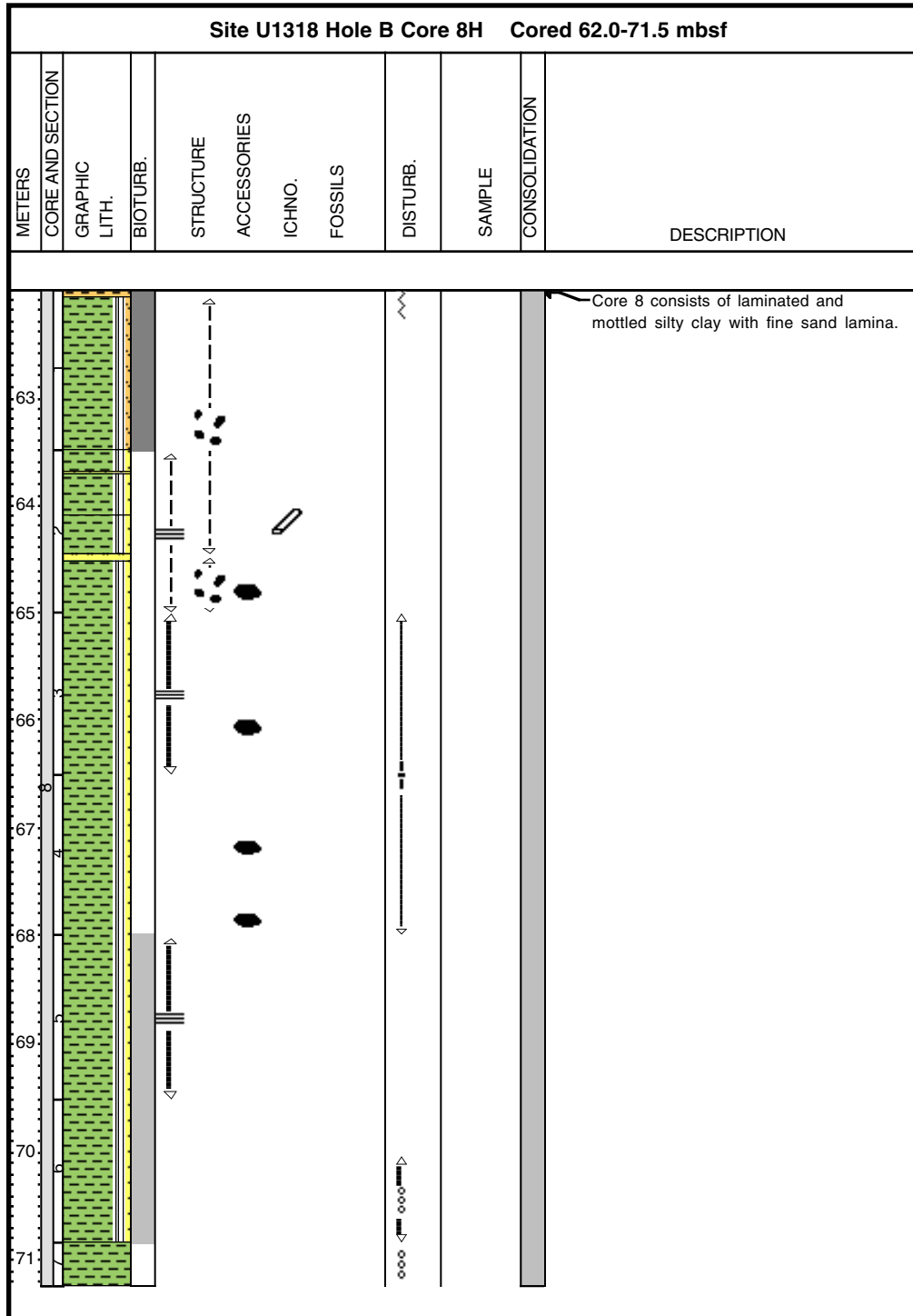
Core Photo




Core Photo



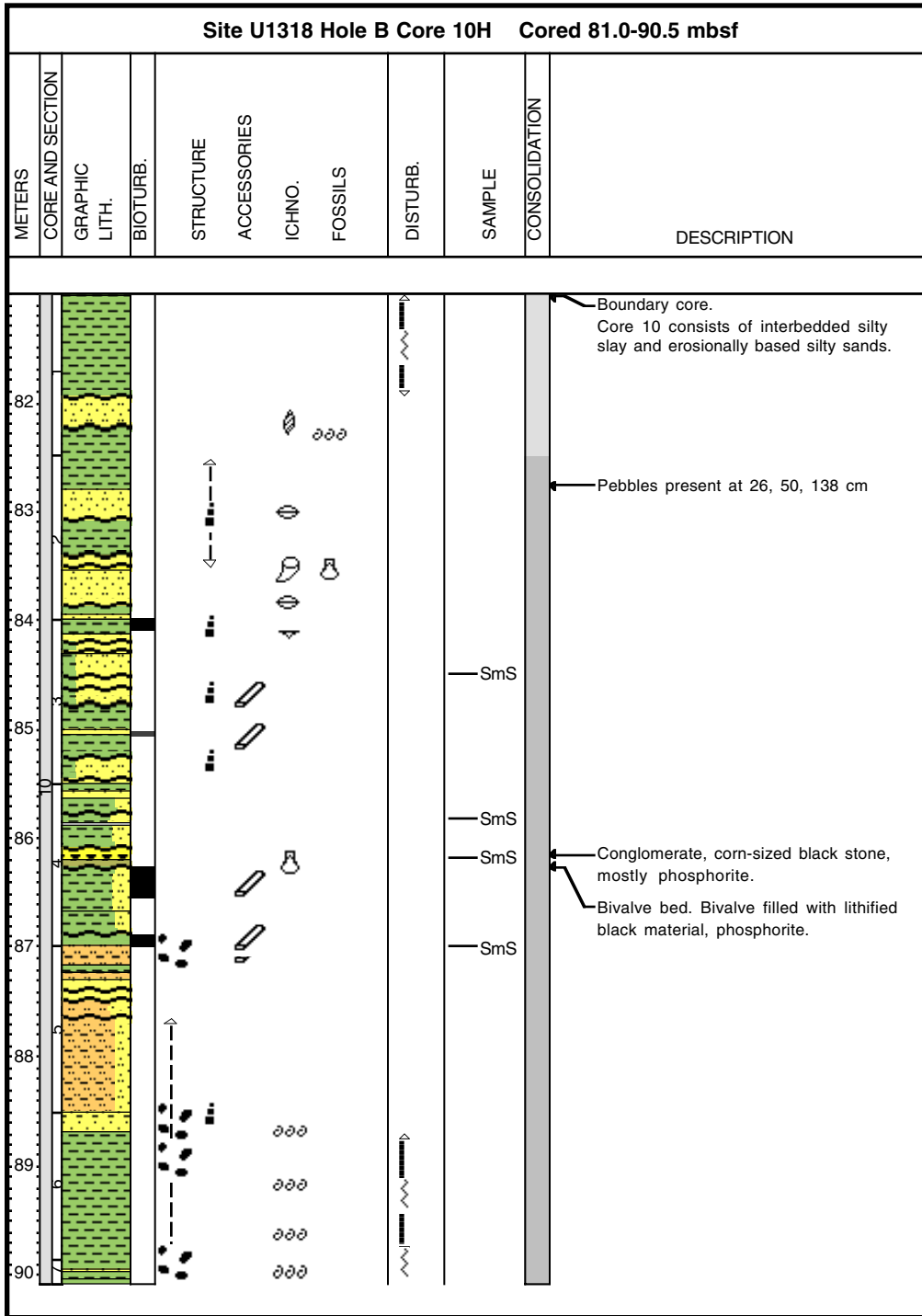
Core Photo



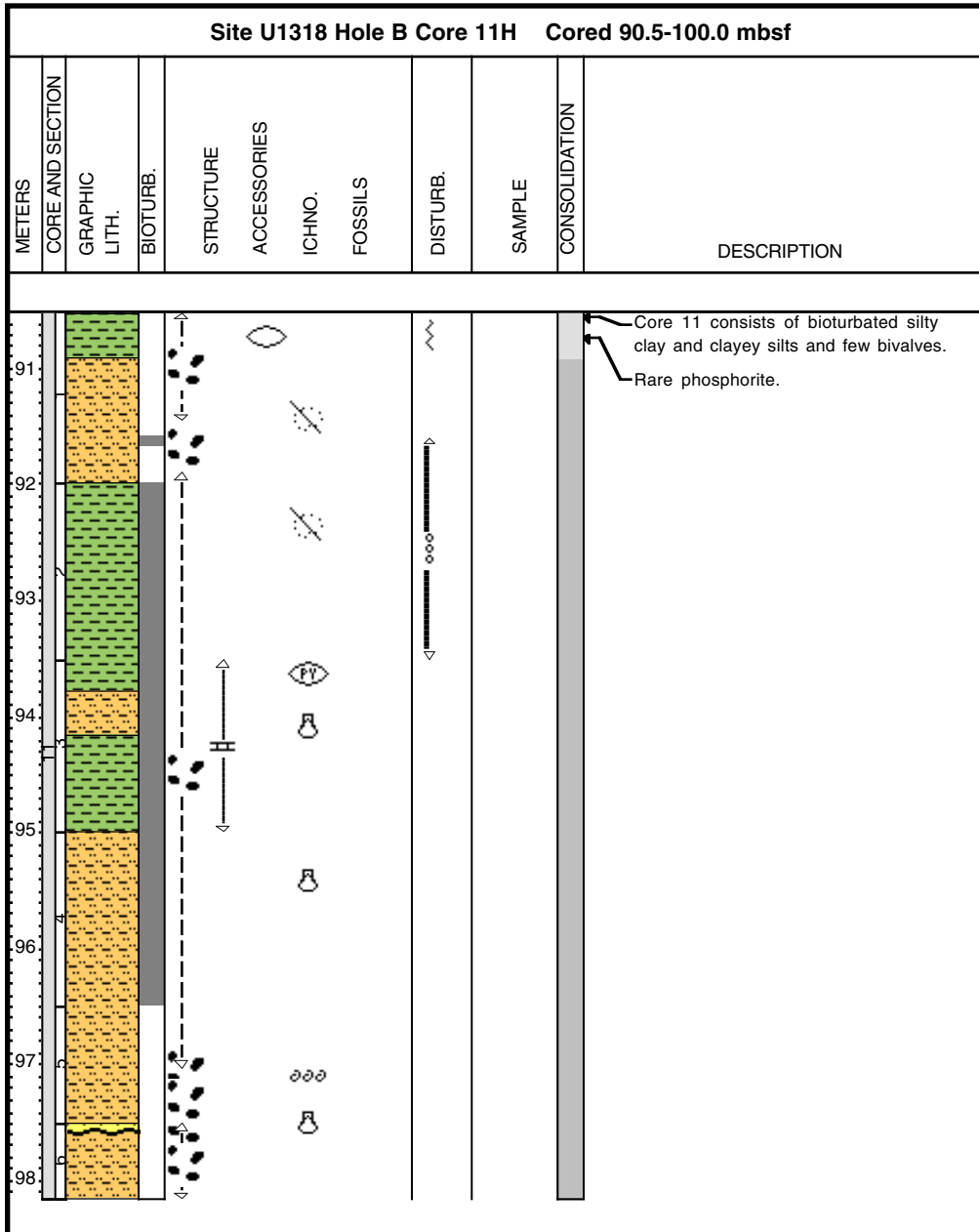
Core Photo



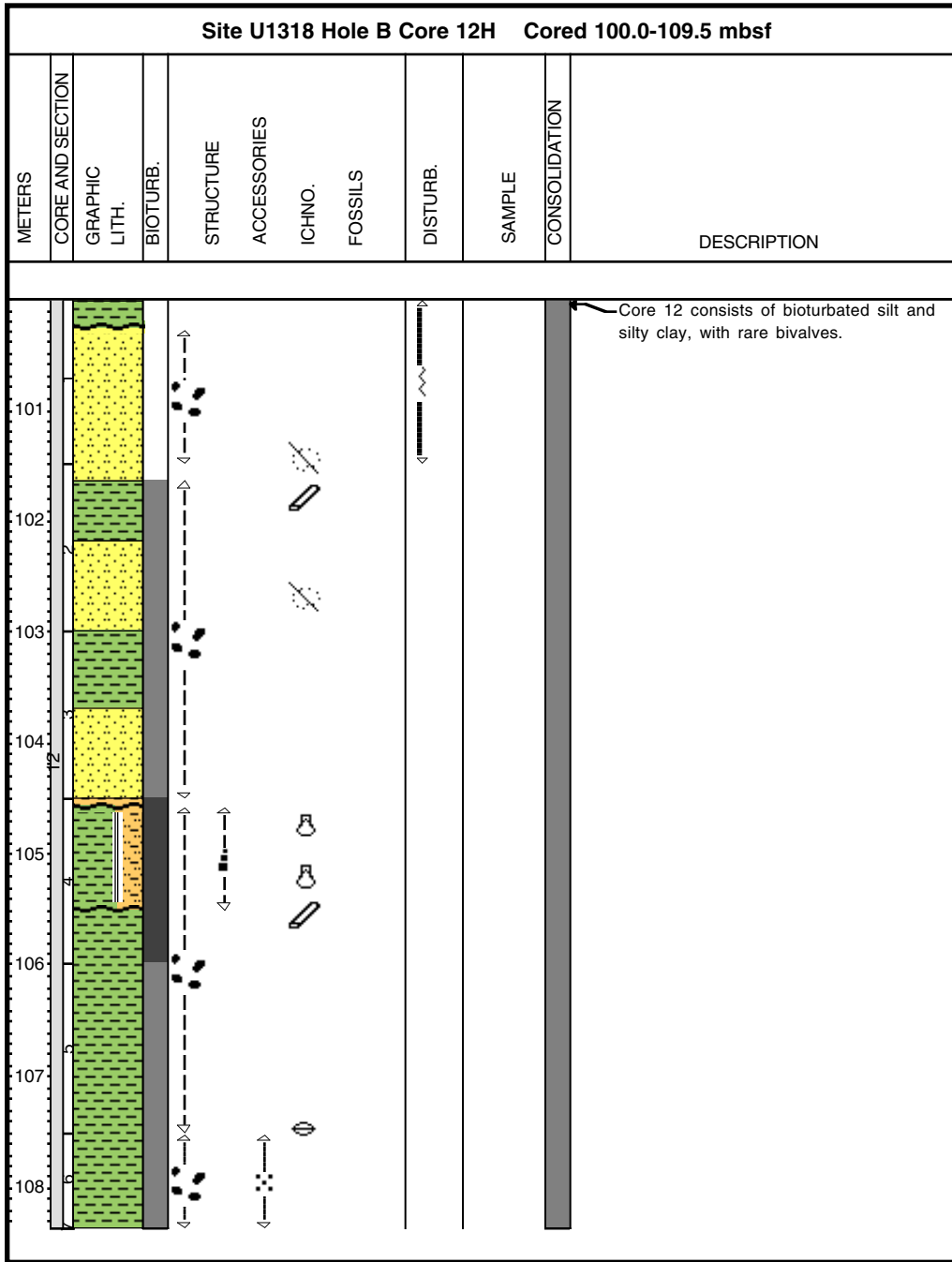
Core Photo



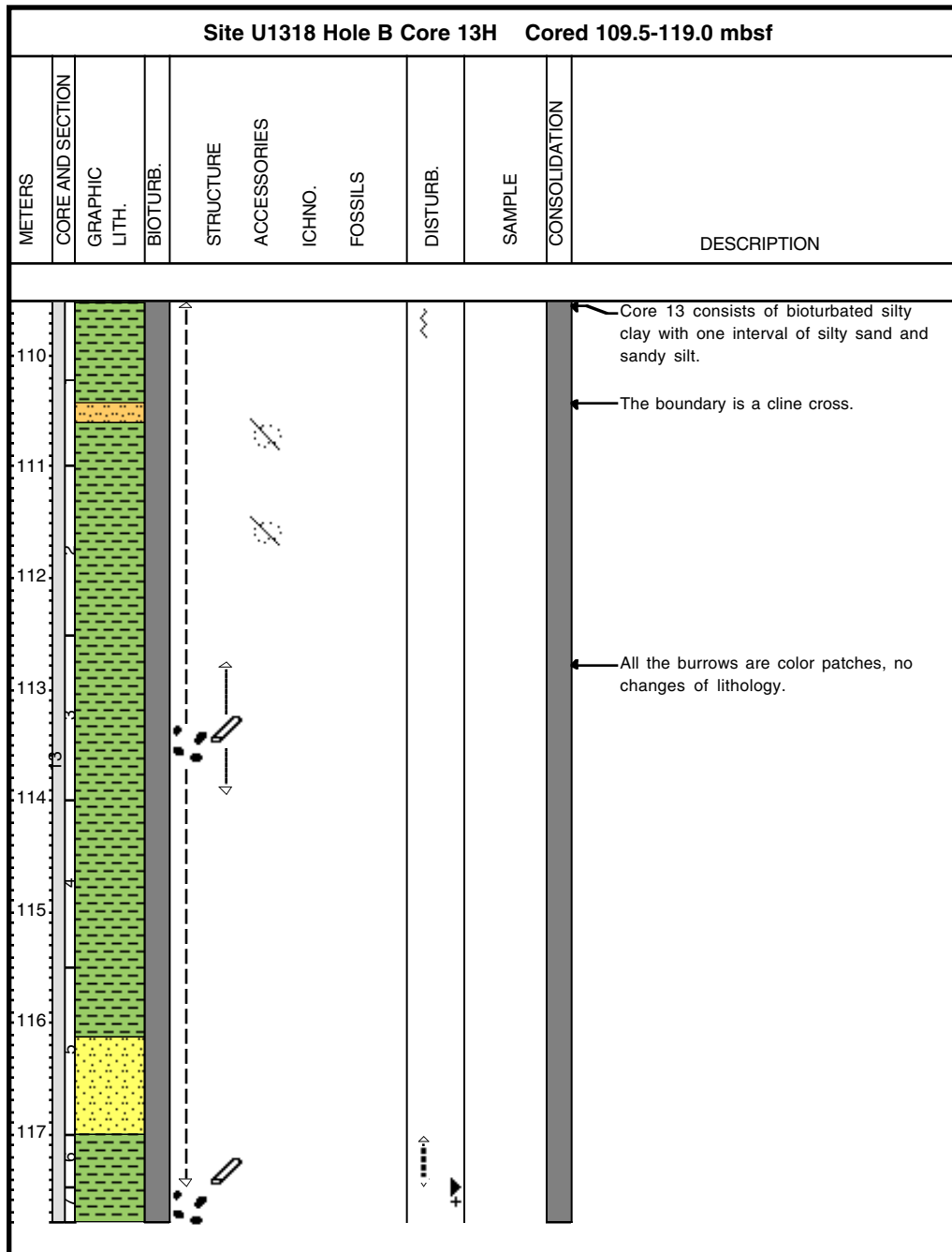
Core Photo



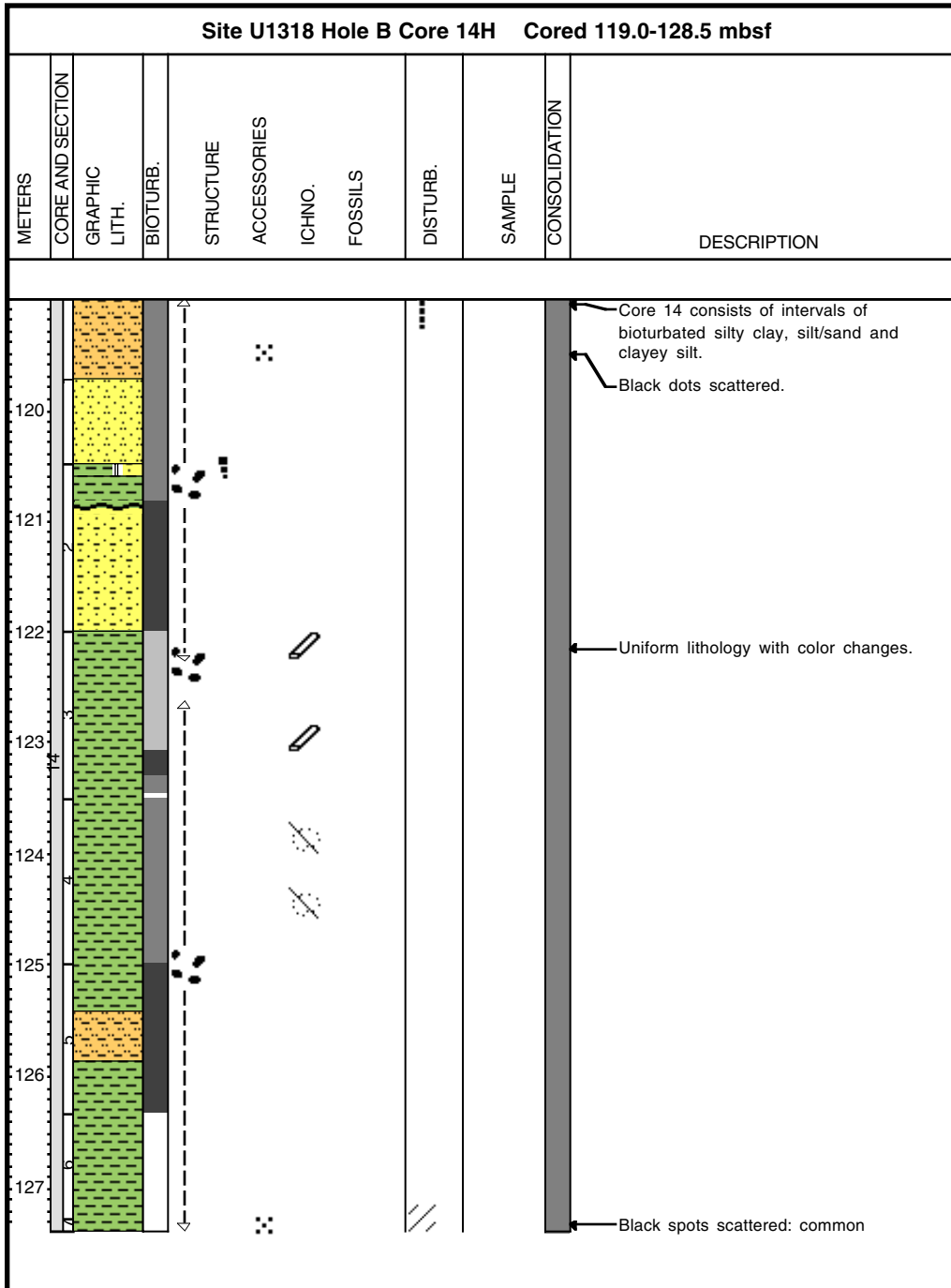
Core Photo



Core Photo

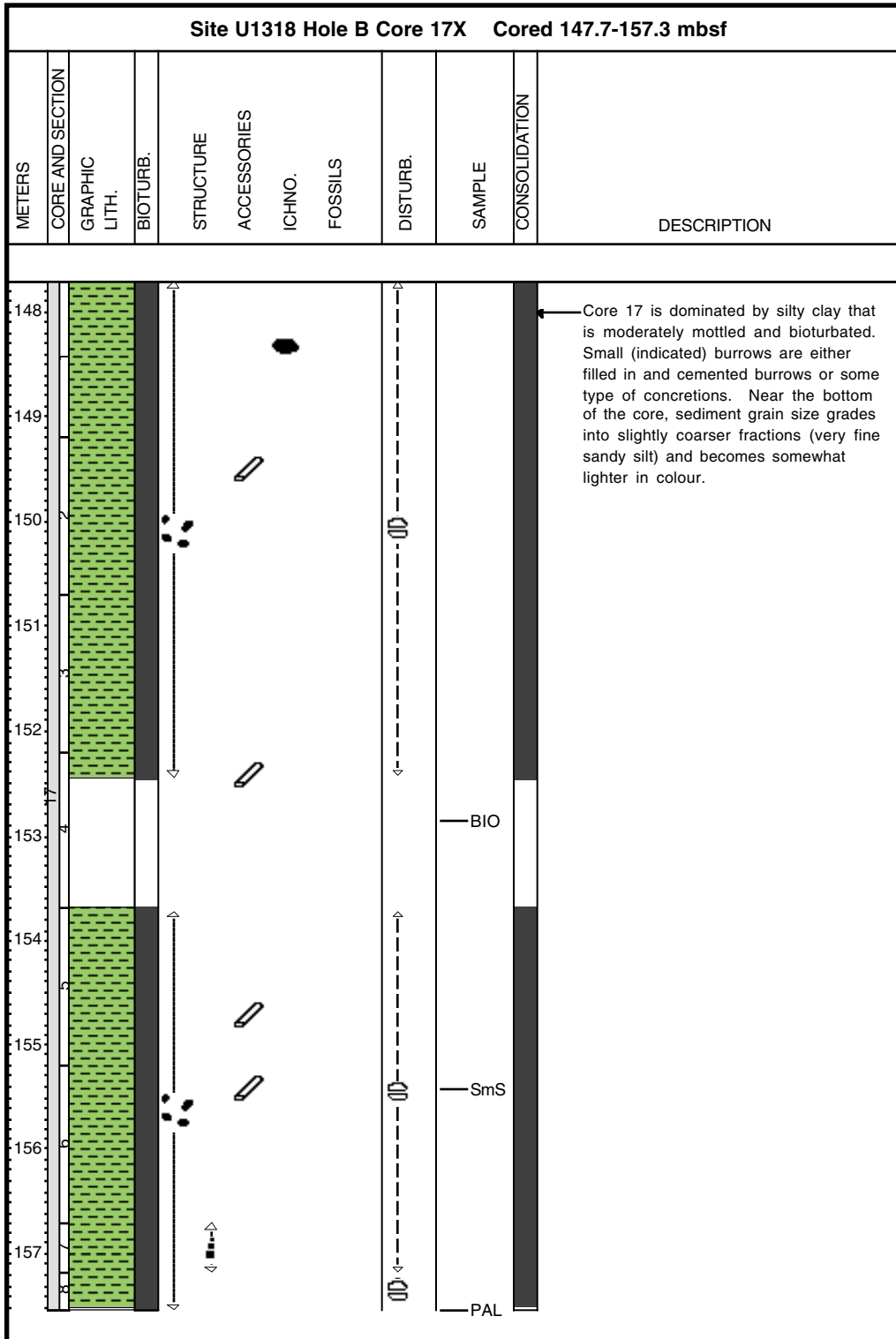


Core Photo

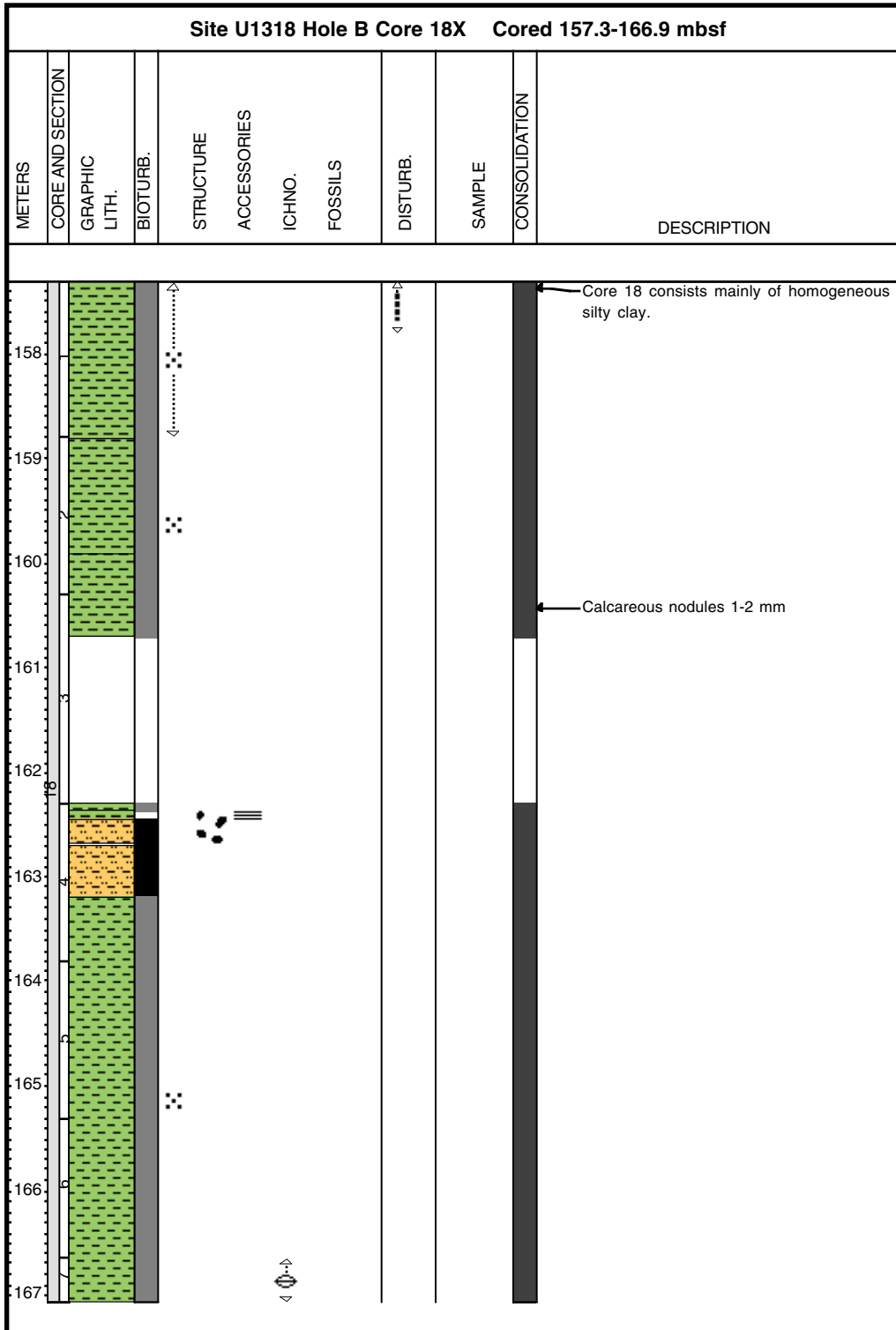


U1318B-15X No recovery

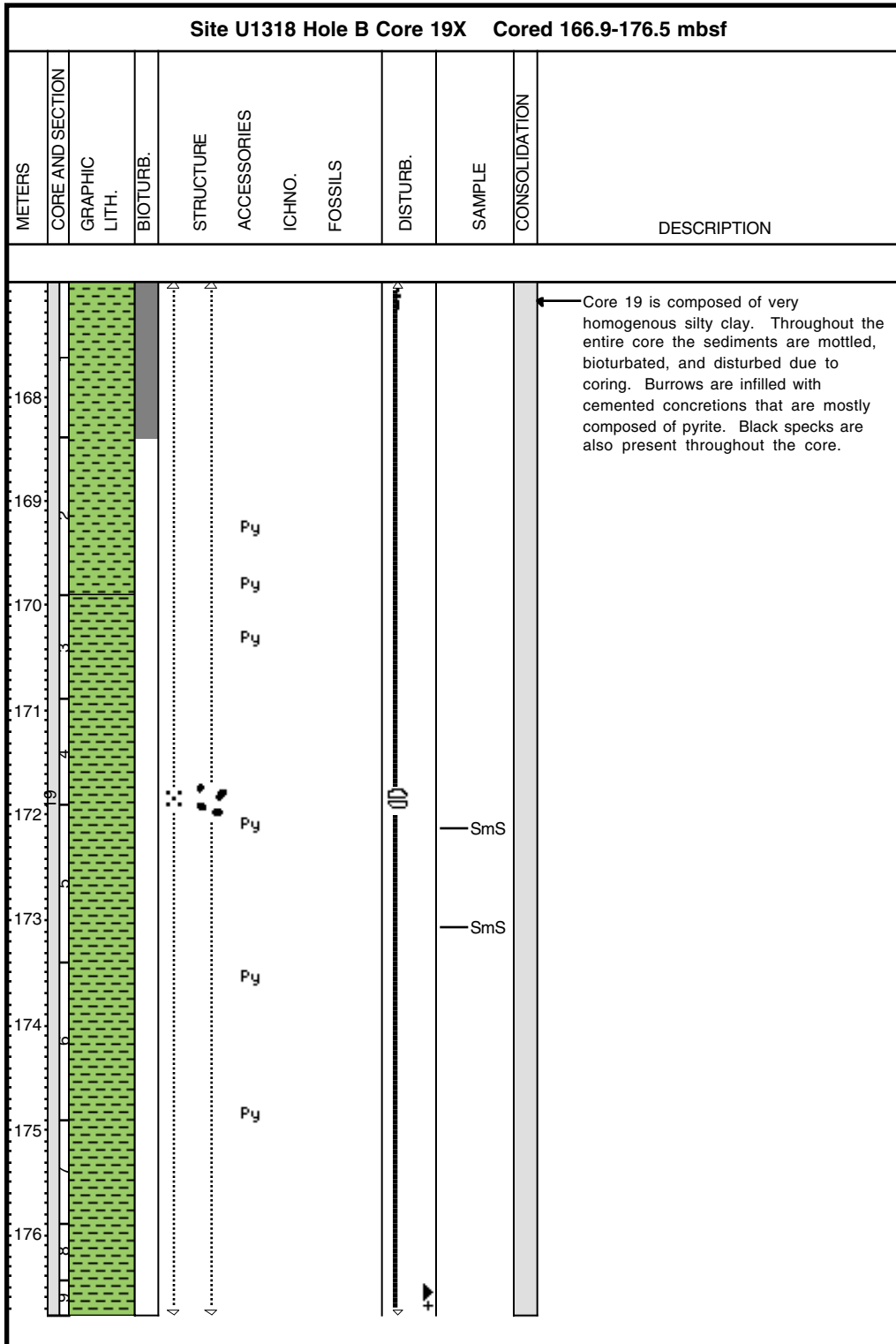
Core Photo



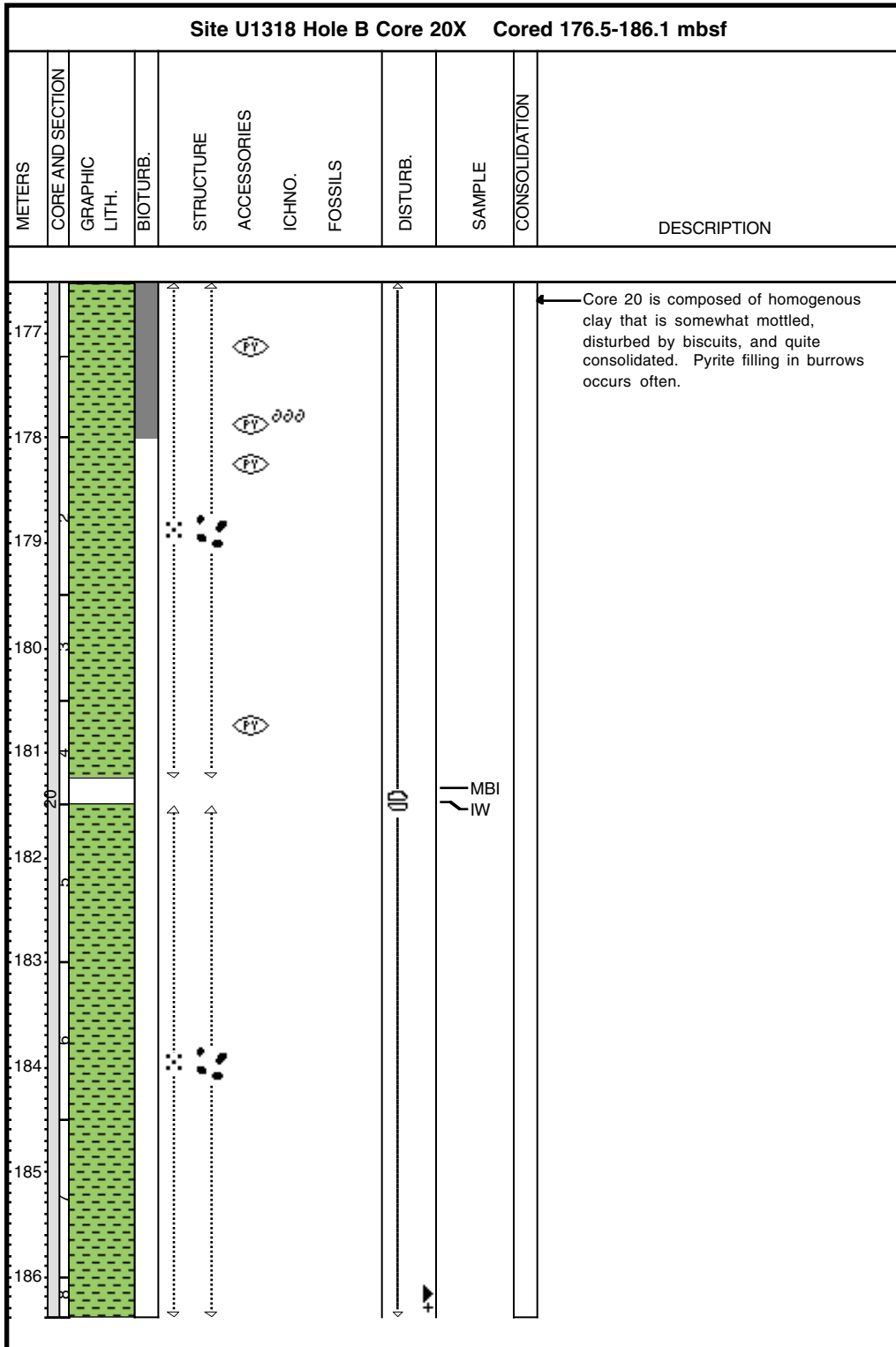
Core Photo



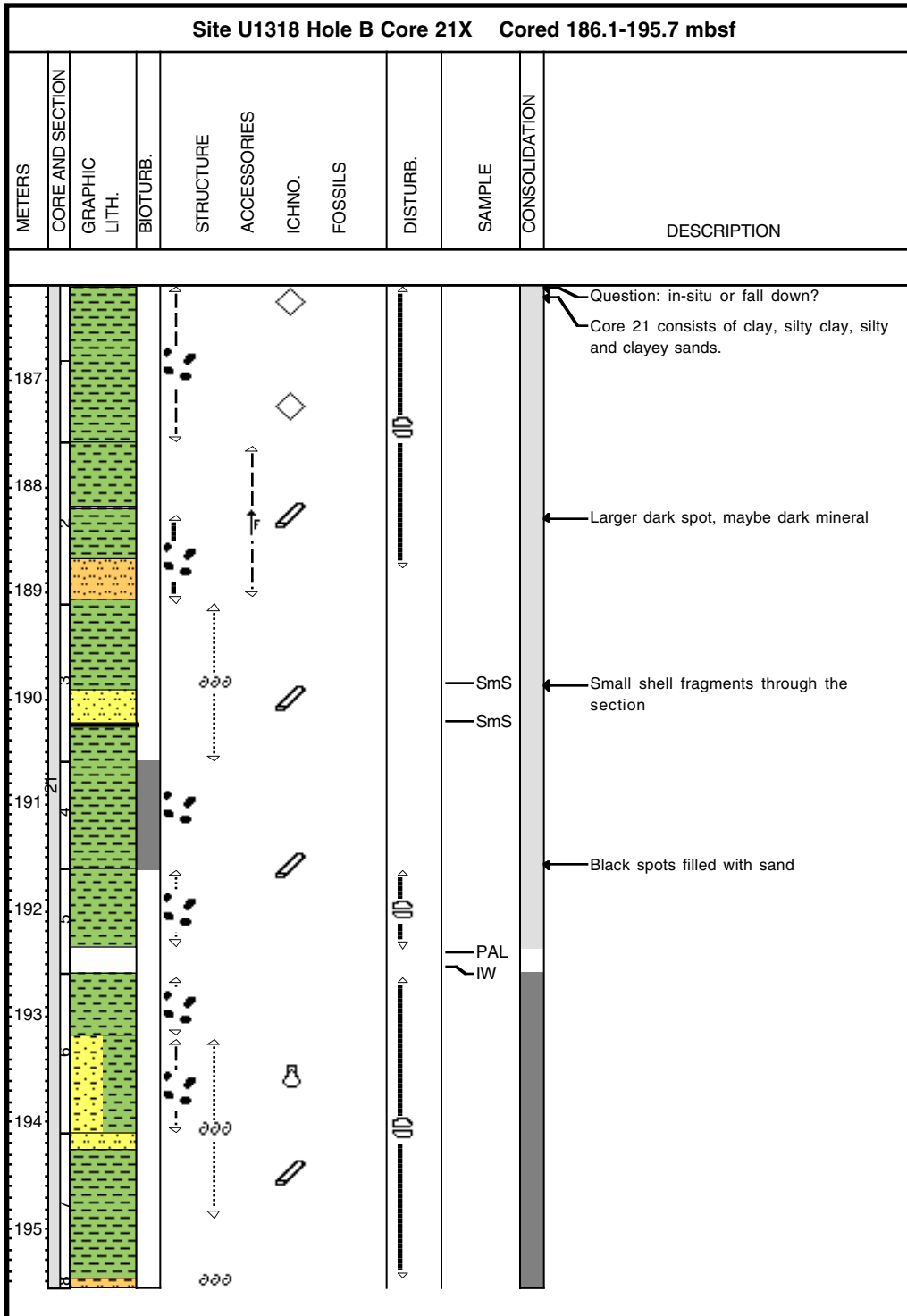
Core Photo



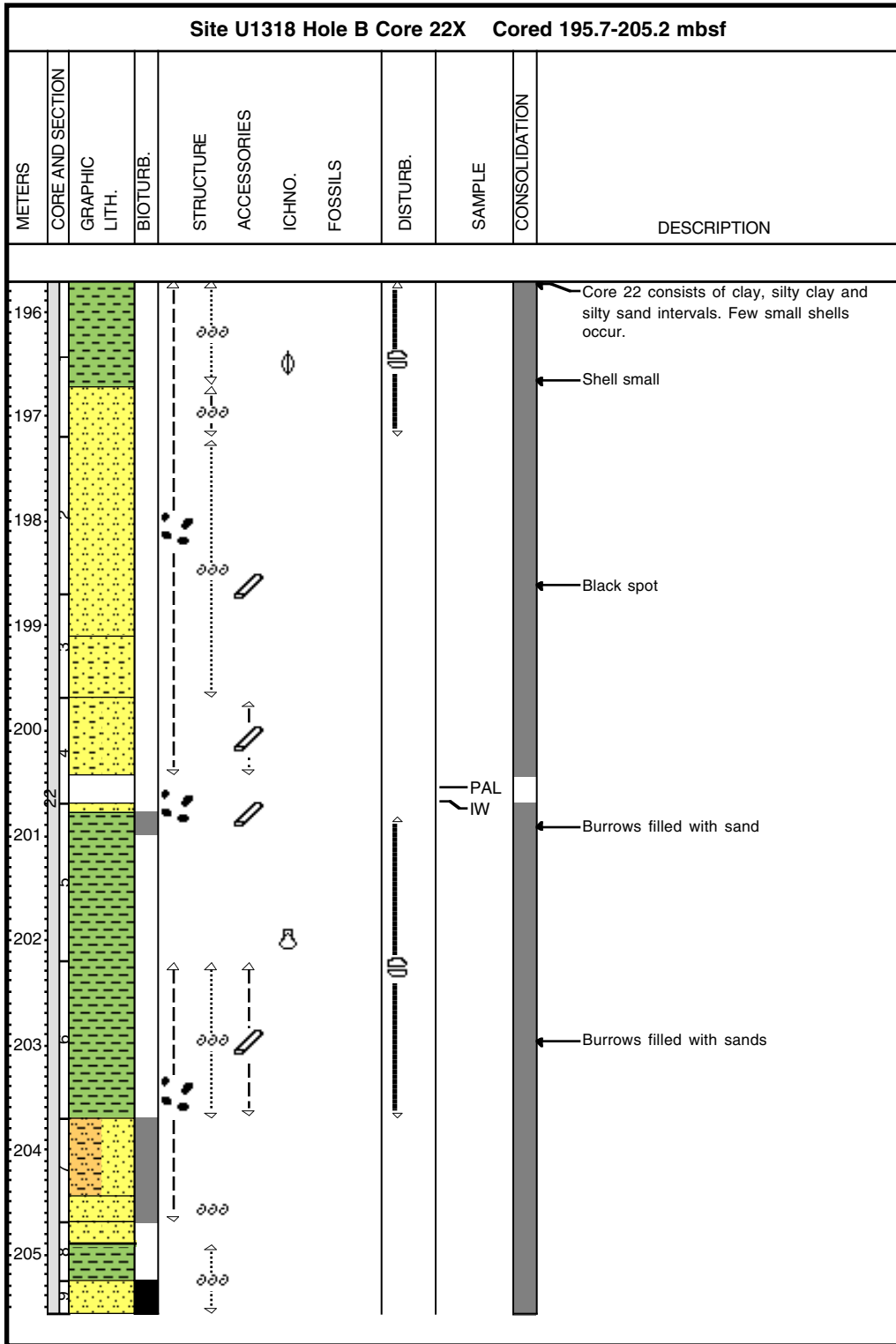
Core Photo



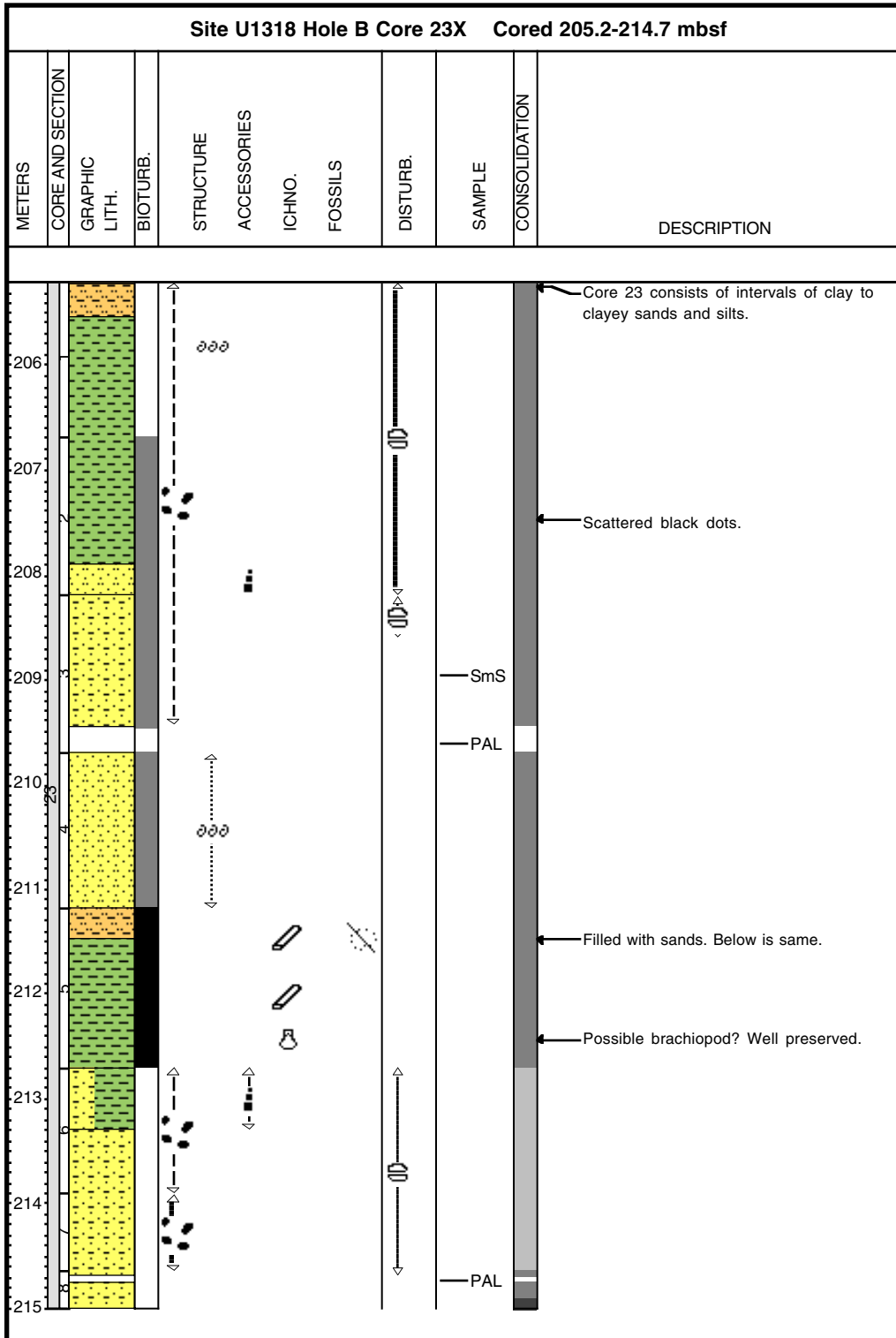
Core Photo



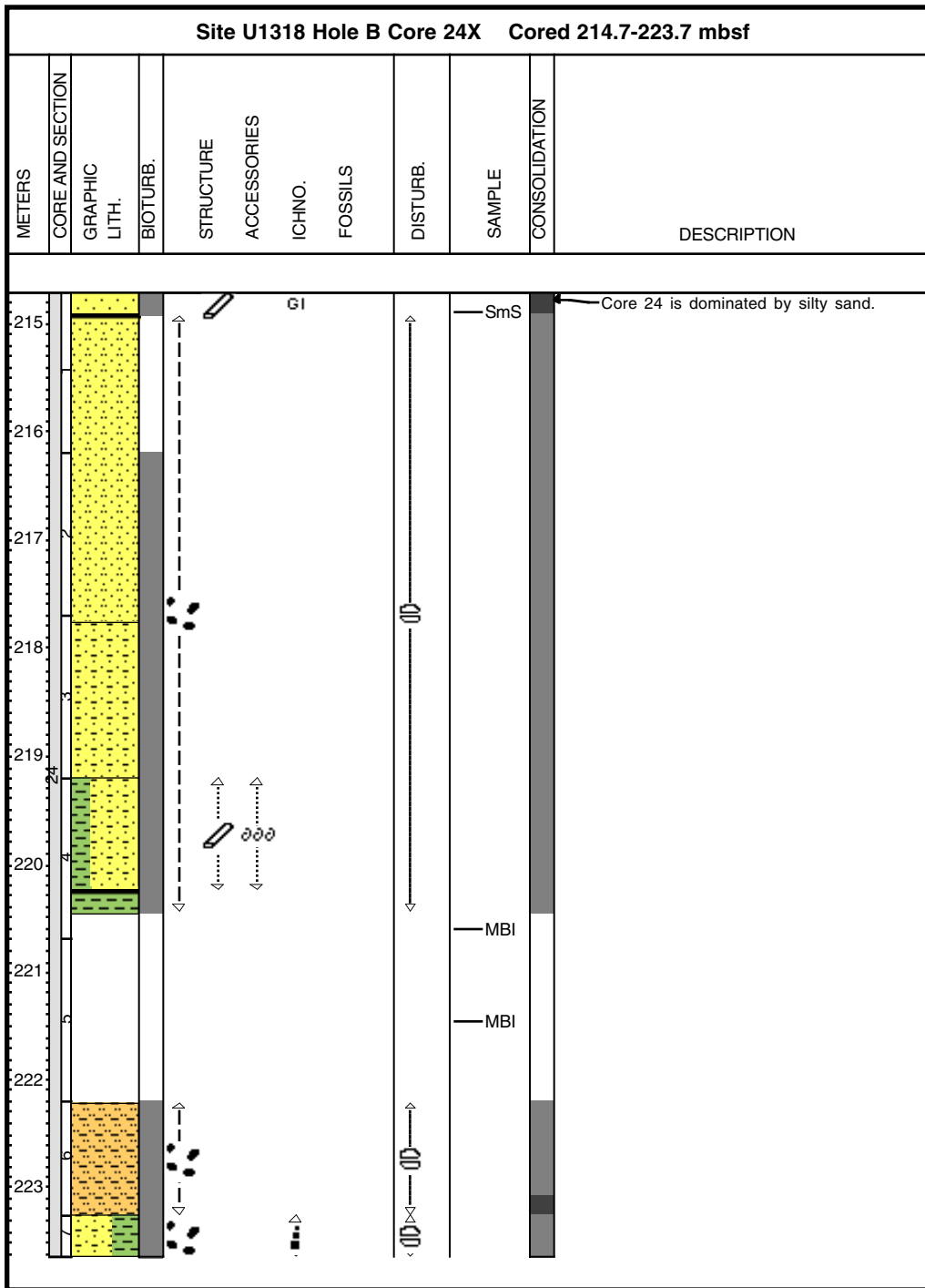
Core Photo



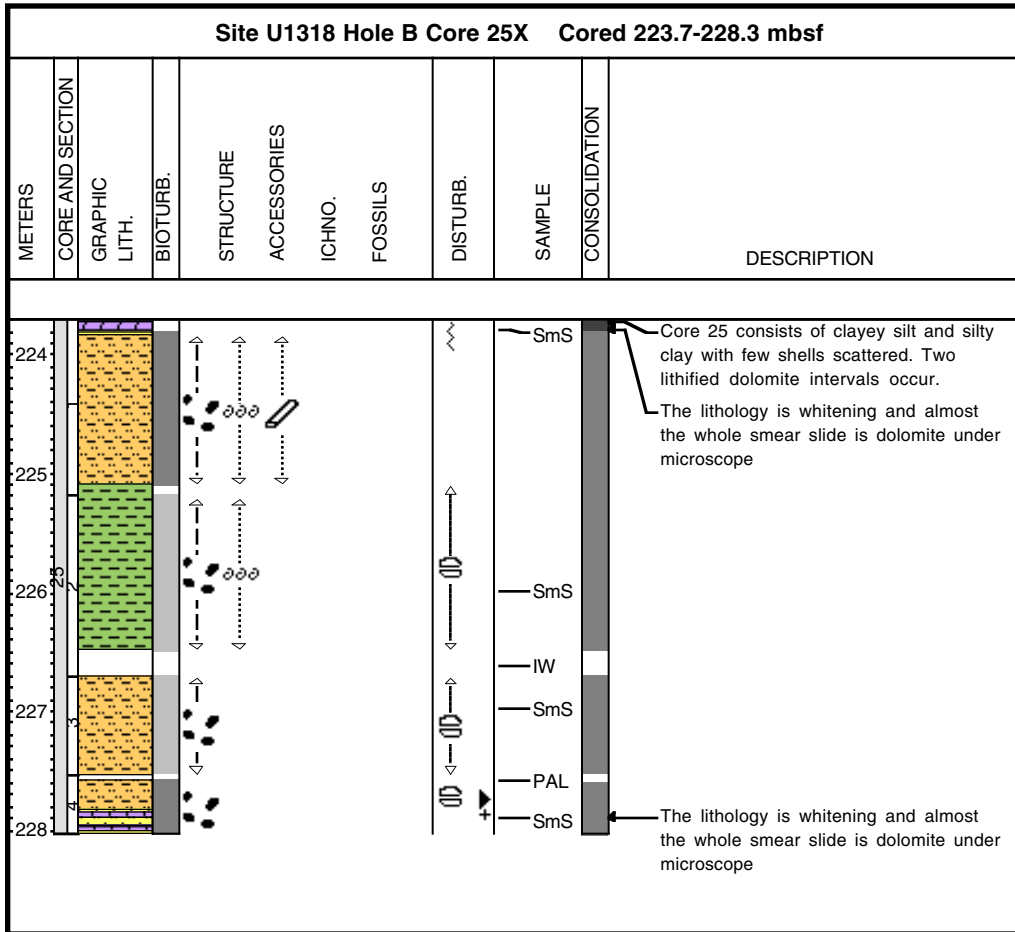
Core Photo



Core Photo



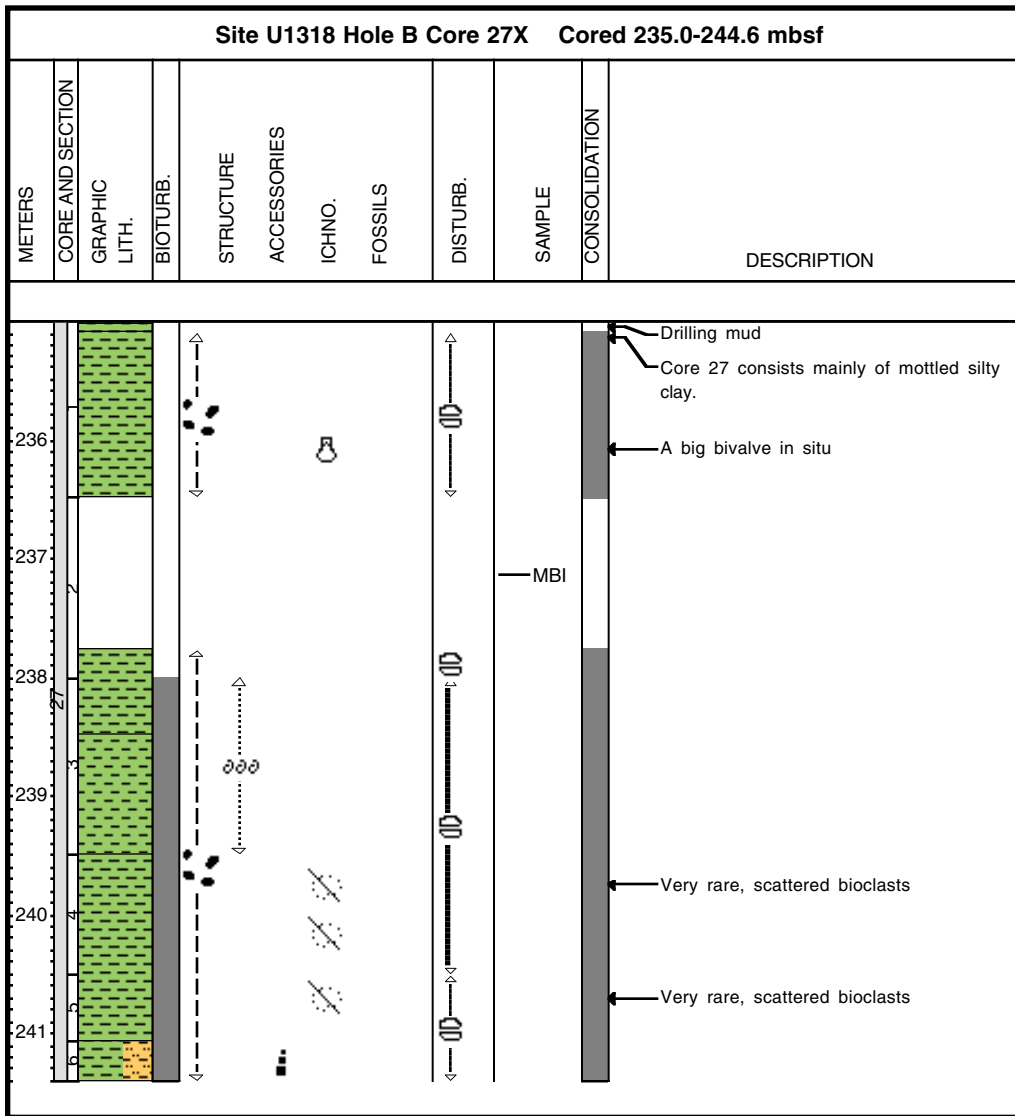
Core Photo

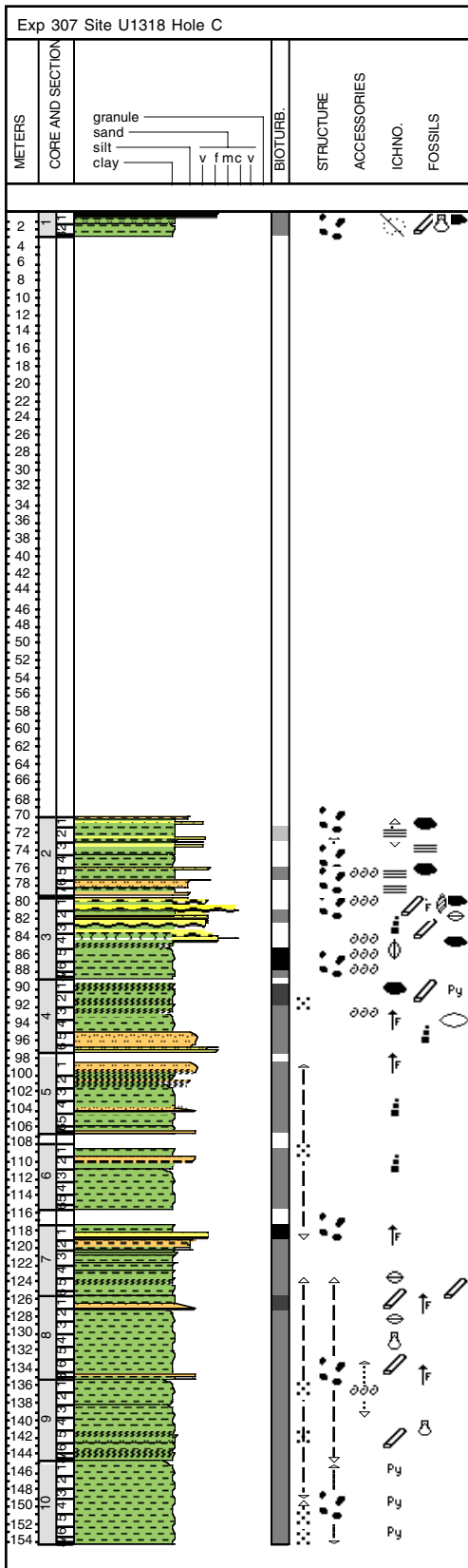


Core Photo


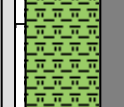


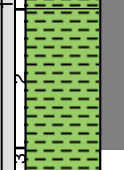
Site U1318 Hole B Core 26X Cored 228.3-235.0 mbsf											
METERS	CORE AND SECTION	GRAPHIC LITH.	BIOTURB.	STRUCTURE	ACCESSORIES	ICHNO.	FOSSILS	DISTURB.	SAMPLE	CONSOLIDATION	DESCRIPTION
229 230 231									IW SmS		<p>The lithology is whitening and almost the whole smear slide is dolomite under microscope</p> <p>Core 26 consists of mottled silty sand in the upper portion and clayey silt in the lower portion.</p>

Core Photo






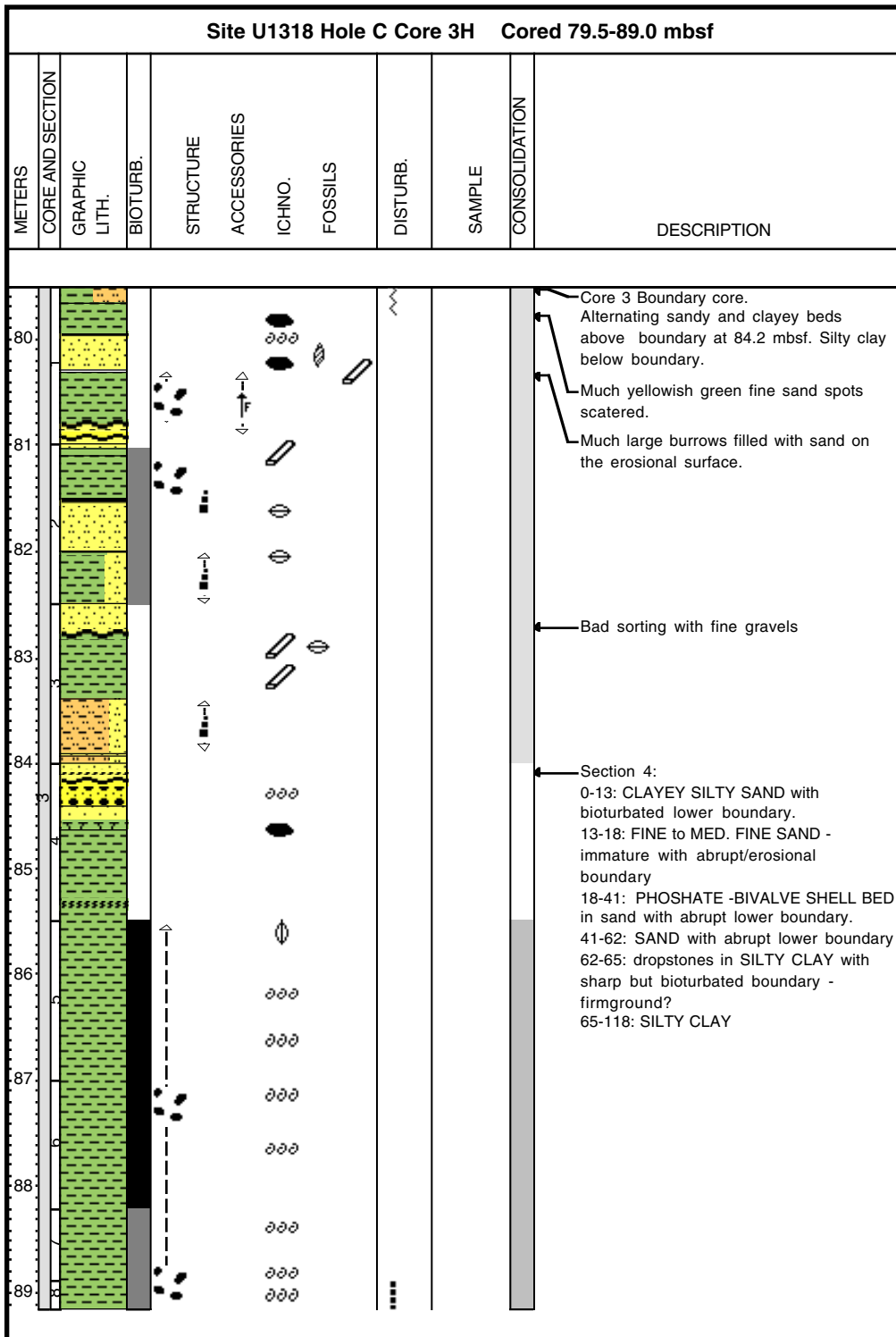
Core Photo

Site U1318 Hole C Core 1H Cored 0.0-2.9 mbsf											
METERS	CORE AND SECTION	GRAPHIC LITH.	BIOTURB.	STRUCTURE	ACCESSORIES	ICHNO.	FOSSILS	DISTURB.	SAMPLE	CONSOLIDATION	DESCRIPTION
0.0									SmS		Core 1 consists of sand with an erosive base at the top underlain by bioturbated sandy clay and silty clay. Burrows filled with fine sand. Bivalve complete shell, 1.5 cm size, well preserved in situ.
1.0											
2.0									SmS		

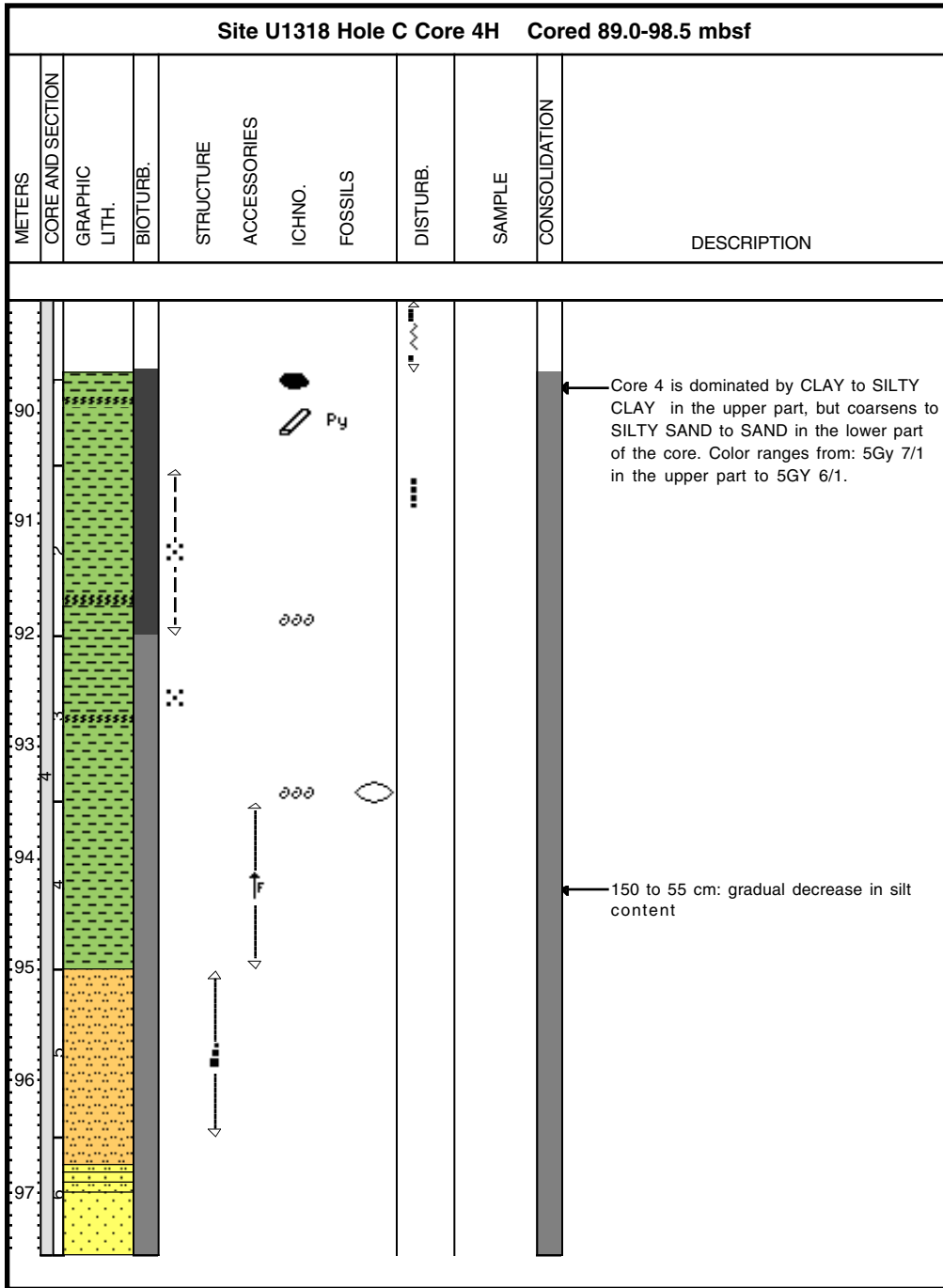
Core Photo



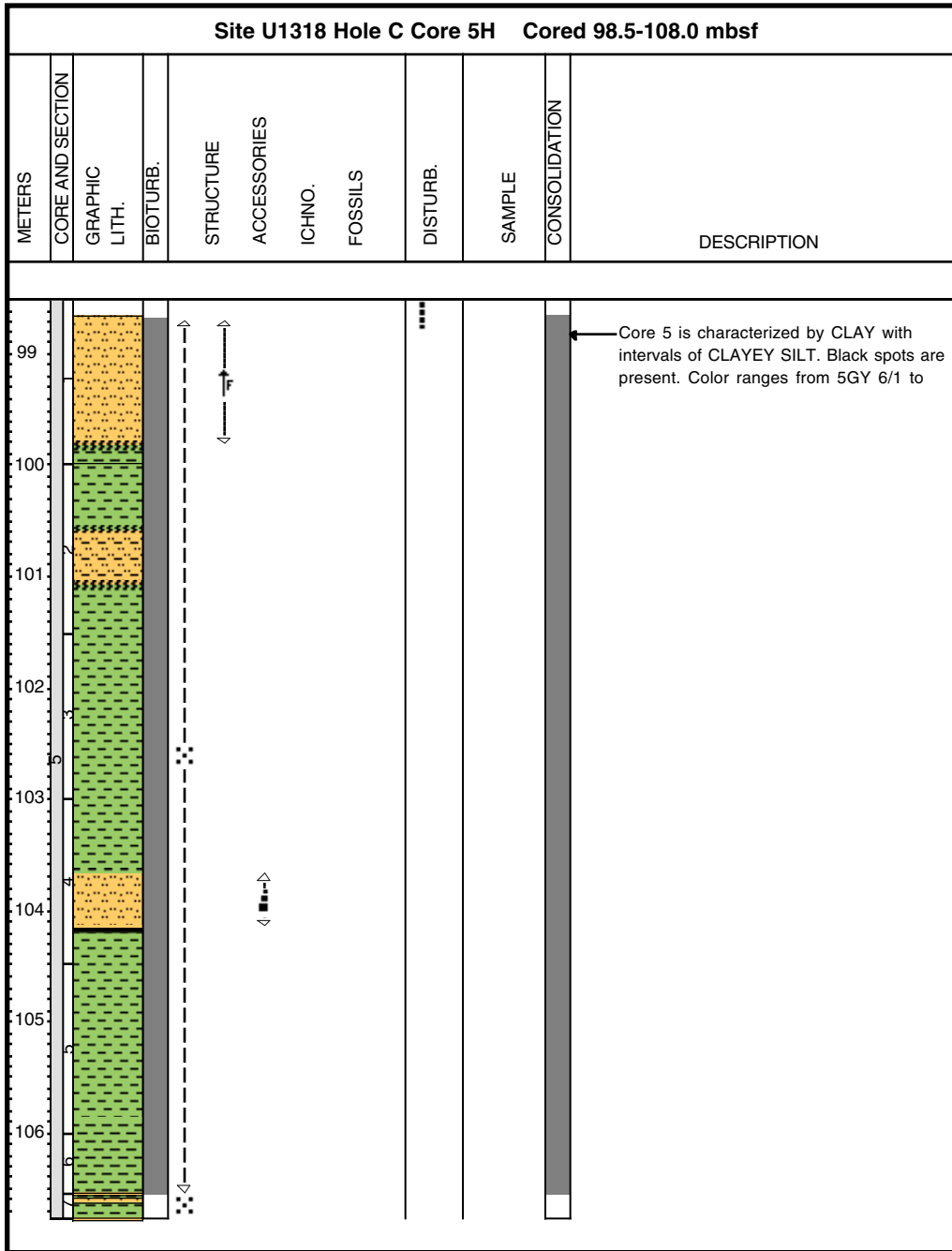
Core Photo



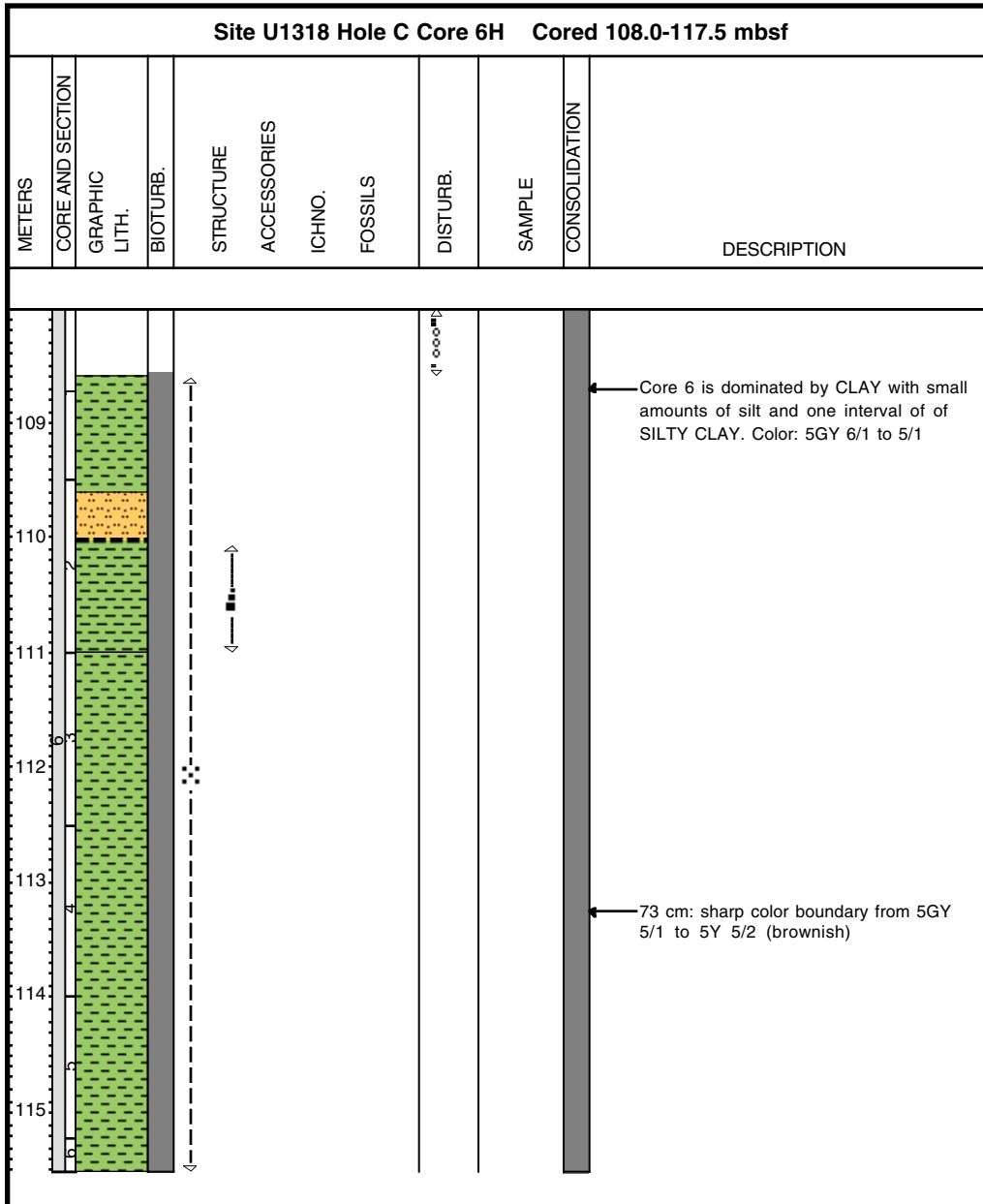
Core Photo




Core Photo



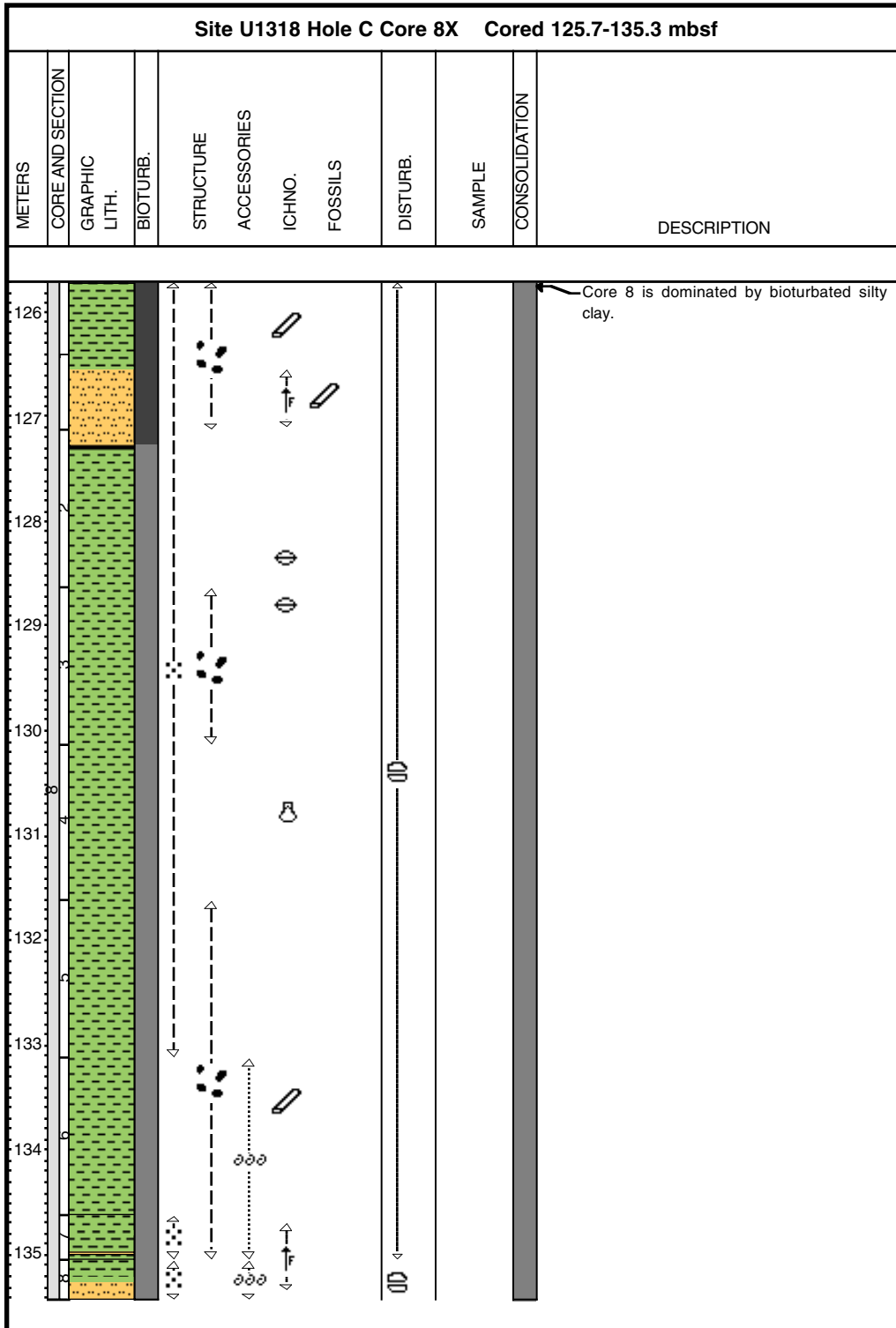
Core Photo



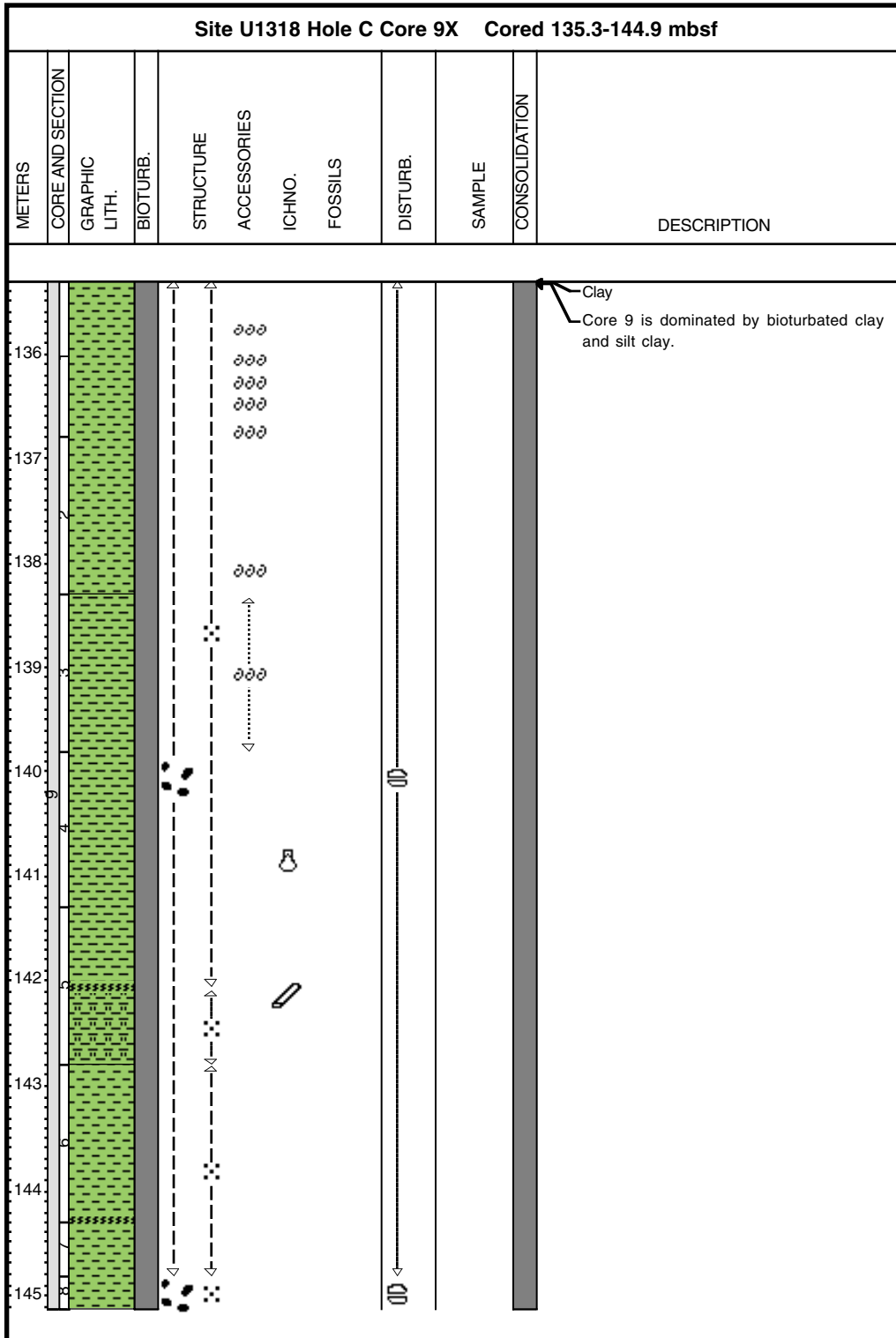
Core Photo



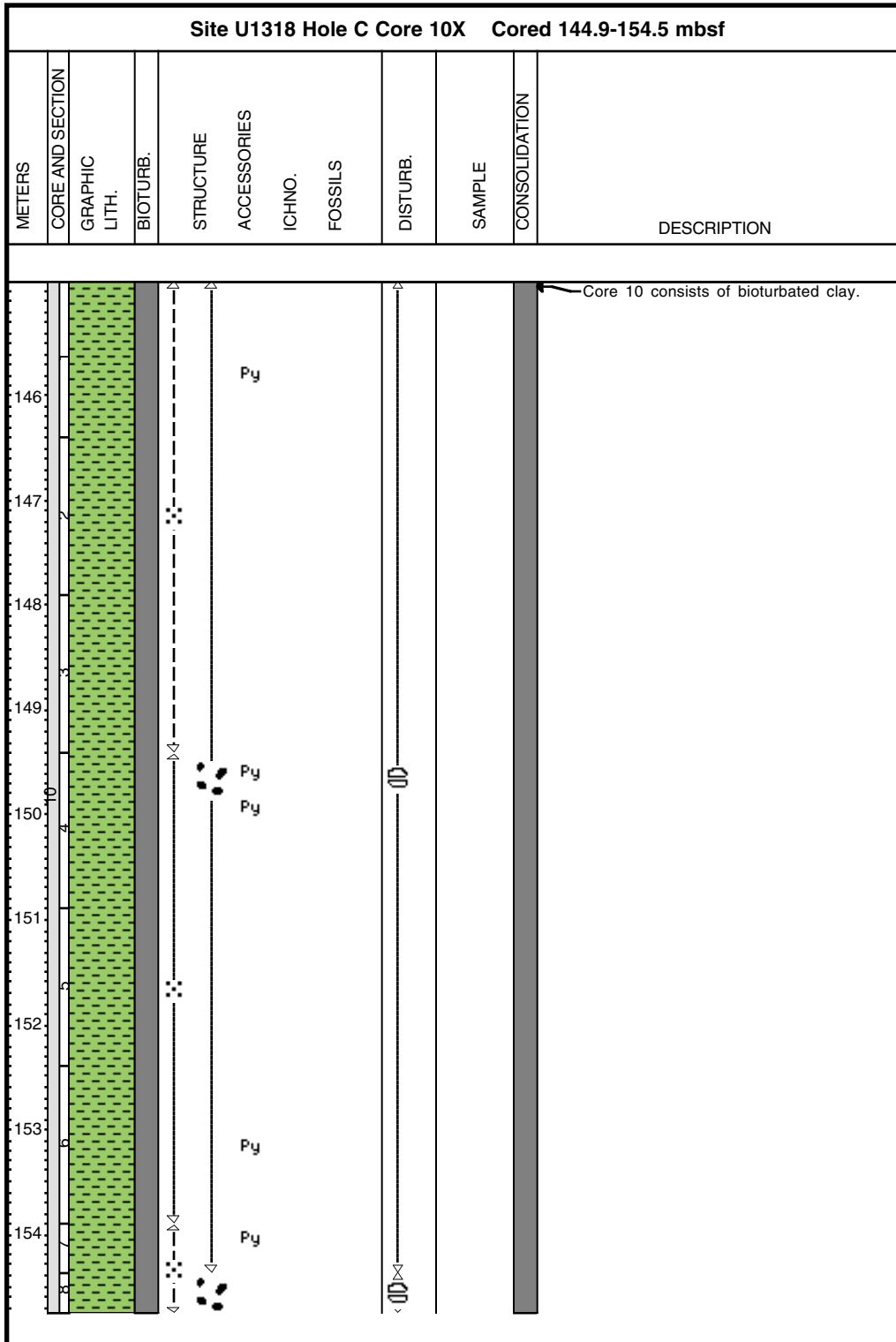
Core Photo



Core Photo



Core Photo





Core	Tool	Section	Top (cm)	Depth (mbsf)	Lithology	T-Sand	T-Silt	T-Clay	M-Accessory minerals	M-Amphibole	M-Apatite	M-Calcite	M-Clay mineral	M-Dolomite	M-Feldspar	M-Glauconite	M-Mica	M-Opaques	M-Plagioclase	M-Quartz	M-Rutile	M-Spinel	M-Tourmaline	M-Zircon	B-Bioclasis	B-Coccolith	B-Diatoms	B-Foraminifers	B-Organic debris	B-Planktonic forams	B-Plant debris	B-Pollen	B-Sponge spicules	R-Carbonate grains	R-Clay size particles	R-Rock fragment	Comments		
Hole A																																							
1	H	5	85	7.35	D						*		*		P		P		A							P			R		P		A	D					
1	H	6	88	8.88	D						P		P					A		C						P					P		C						
2	H	2	18.5	10.885	D						P		P					A		C						P					P		P	D					
2	H	4	90	15.1	D									C					P	D					P	P		C	P					C	P				
2	H	4	2.5	14.225	D								P		P			R		A					C				P				C	D					
3	H	6	50	27.2	D								P		P			P		A					P				P			P		P	D				
4	H	5	3	33.08	D									P	P			P		C					C				P			P		C	D				
4	H	5	20	33.25	D								P	R				P		A					C								P	A					
4	H	5	40	33.45	D				P				P		P			P		P		*	*			C		P	P			P		P	D				
5	H	5	26	44.46	D													C		C					P	A			C			P							
6	H	6	18	54.88	D								P	P				C		C					C		P	C							D				
7	H	5	25	63.45	D								R	P	P			P		A					P	P		P	C						D				
8	H	5	28	72.45	D											P	P		P		A				P	P		P	P							D			
9	H	3	10	78.8	D													P		C				R	C	A		P	P						A		There are possibly amphibole grain.		
9	H	4	15	80.85	D									P	P				A						A	A	A	C	P						C				
9	H	4	75	81.45	D									P	P				C						C	A		P	P						A				
9	H	4	125	81.95	D									P	P				A					R	P			C	P			*		A		Zircon may be rutile			
10	H	1	110	86.3	D								R	P				P		C					C	A		P	P					A		There are possibly amphibole grain.			
10	H	2	19	86.89	D									C			R		C			*			C	D		P	P						C		Tourmaline grain obscure.		
10	H	2	37	87.07	D									P	P	R			C						P	D		P	P				P	P					
10	H	5	45	91.65	D									*	P				C							P	D		P	P				P	P				
12	H	5	108	111.28	D									P				P		C				R	P	D		R	R				P		P				
13	H	5	50	120.7	D				C					P	P			P		A		*			C	D		C	R				C		*				
14	H	2	75	125.45	D				C	P				R	P	P			P		C		*	*	P	D		P	P				C		*				
15	H	2	75	134.95	D					R				R	P	P			P						P	D		P	R				C		P				
Hole B																																							
1	H	2	75	2.25	D									R				P		P					P	P		P	P							D			
6	H	6	50	51	D				P				R	P				P	R	C					C	A		P	P				P			A			
10	H	3	50	84.5	D								P	P	C			C		A	*	*			P	C		C	P						A				
10	H	4	31	85.81	D									P	P			C		A			*		P	P		P	P						D				
10	H	4	64	86.14	D				*					C				C		A					C	C		C	P			P			A		Opaque red-brown		
10	H	4	147	86.97	D									P		R		P						P	D		P	R				P		P					
17	X	6	20	155.4	D									P	P			P		C					C	A		P	P				C		C		possible phospherate		
19	X	3	71	170.61	D									P				P		C					P	A			P				P		A				
19	X	5	20	172.1	D									P				P		P					P	A		P	P				P		C		phospheric fragments present		
19	X	5	115	173.05	D											P	C		P						C	A		P					P		P				
21	X	3	74	189.84	D				*					P				P							C	D		P	P				P		P				
21	X	3	111	190.21	D									P	C			C		A					P	C		C	P				P		C				
23	X	3	75	208.95	D								P	P	P			P		A					C	A		C	P			P		C		C		phospheric fragments present	
24	X	1	16	214.86	D									P				P		P					D				P				C		A				
25	X	1	8	223.78	D							D		C		R		R		P					P				R				C	D	P				
25	X	2	75	225.95	D									P				P		A					C	A		P	R				C		A				
25	X	3	26	226.96	D									P	P				C							A	R		C	R			C		A			lkaite	
25	X	CC	34	227.88	D						A		P		P										R				R				R		D				
26	X	2	75	230.56	D									P	P			P		C					C	D			P				P		P			lkaite	
Hole C																																							
1	H	1	20	0.2	D									P	P			P		A					P		P	P							A				
1	H	2	75	2.25	D				*				R					P		C	*				P	P		P	P						D		phospheric debris ?		
3	H	3	110	83.6	D									P				P		C		*			P	P		P			P			D					
3	H	4	30	84.3	D									P	P				A				*			P		P	P					C				Red-brown phospheric grain	
3	H	7	69	88.89	D									P				P		C					P	D		P	P				R		P				