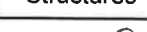







Expedition 317 Canterbury Basin: U1354 B 4H 2 13.60

Site: Hole: Core: Section: Top Depth:

Major Lithology: Minor Lithology:

Offset (cm)	Lithology (graphic) Sed. Structures	Colour	Drilling disturb.	Trace F. Bioturb.	Accessories: Mineral, fossils Misc structures Glauconite %	Samples	Core Description, comments, boundary type, other	Logged by: Date:
0						B	(same as above)	NM Dec. 30
10						B	150 vf-f (most vf) sdy mud, calcareous micaceous, homogeneous scattered shells & fragments (most Stirocolpus) slight color mottling	
30		10Y	no	(3)		B		
35		4/1				B		
80						B	lenses of shell (Stirocolpus)	
150							1, 24-27, 38, 80, 105, 135	

