


Core Photo



Core Photo

Hole C0011B Core 2R, interval 349.5-351.005 m (core depth below seafloor)

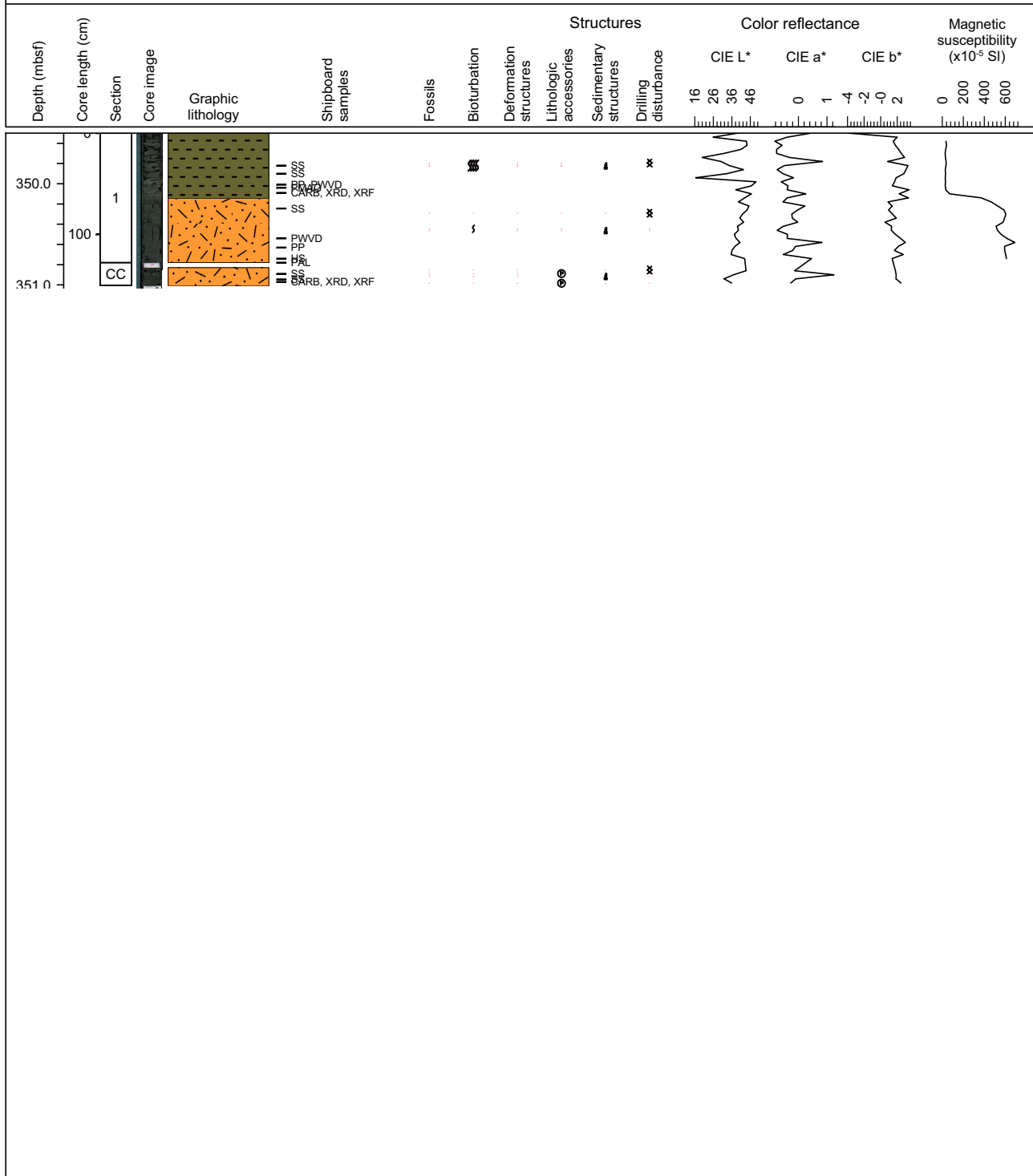
SILTY CLAYSTONE & TUFFACEOUS SANDSTONE

Major lithology: Green-gray silty claystone and graded tuffaceous sandstone.


Minor lithology: Green silty claystone layers (<1 cm thick), ash lenses (3-4 cm thick) containing large pumice (1.1 cm in diameter) clasts intercalated in tuffaceous sandstone

Intense bioturbation in silty claystone.


Drilling disturbance has caused brecciation in upper interval.



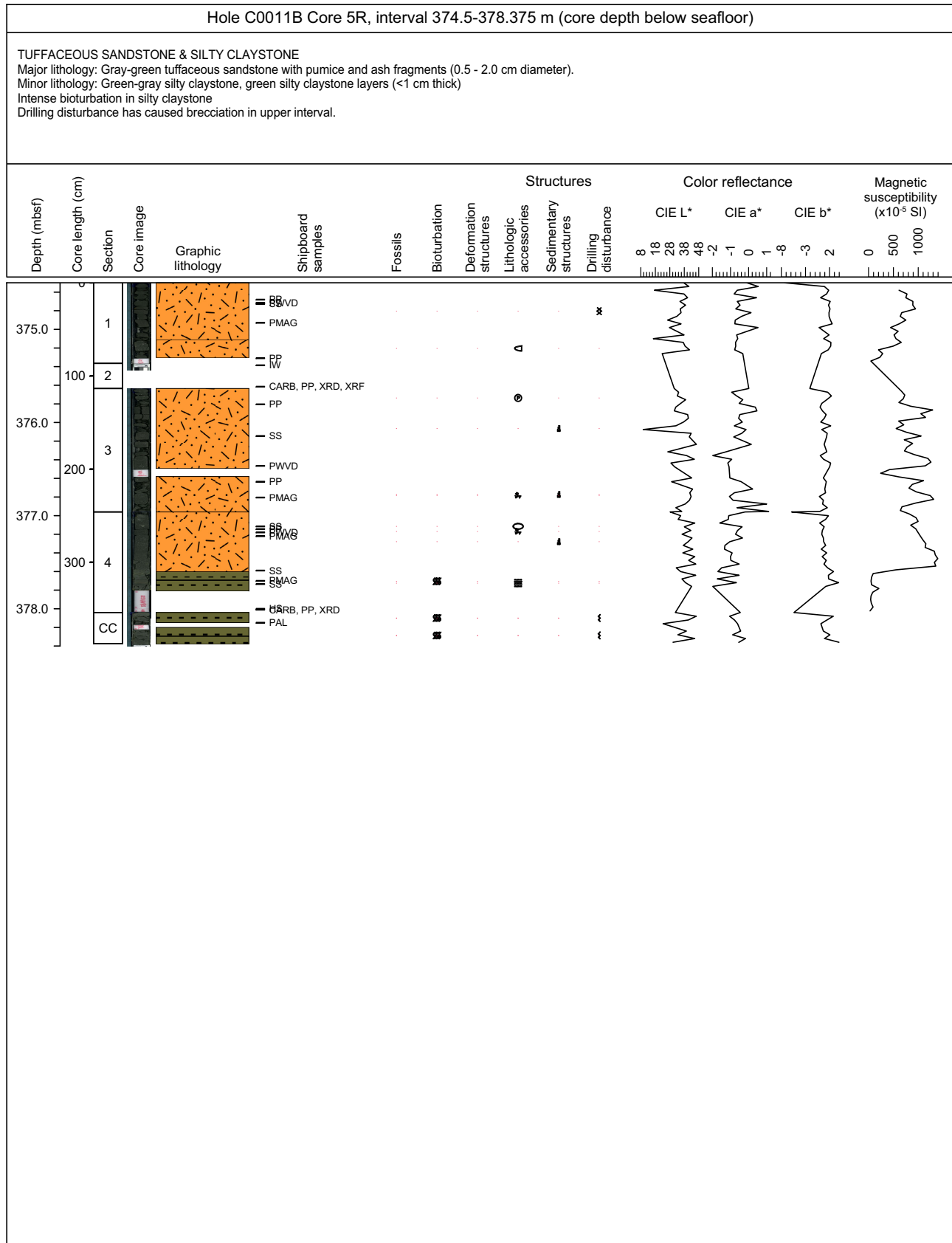
Core Photo



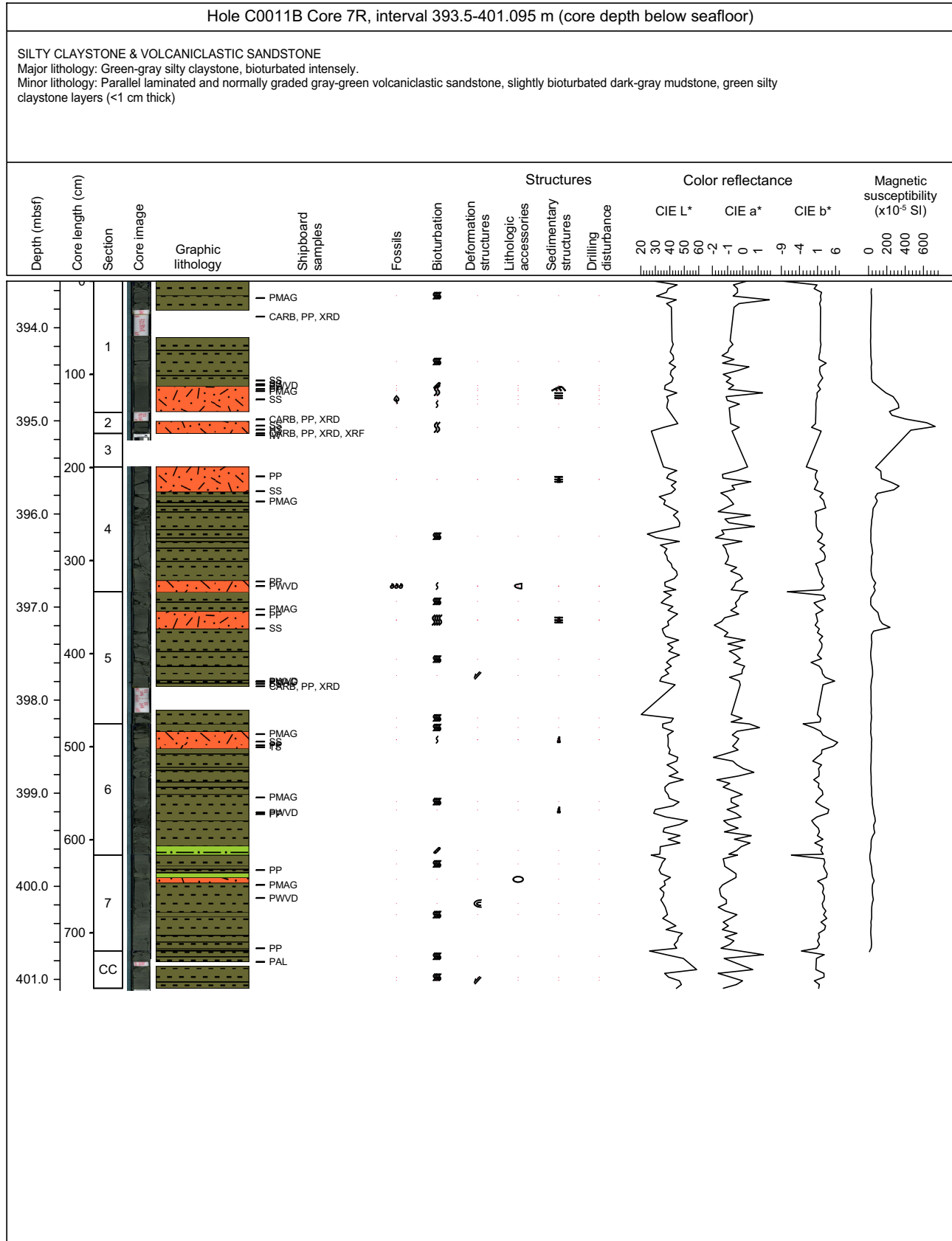
Core Photo



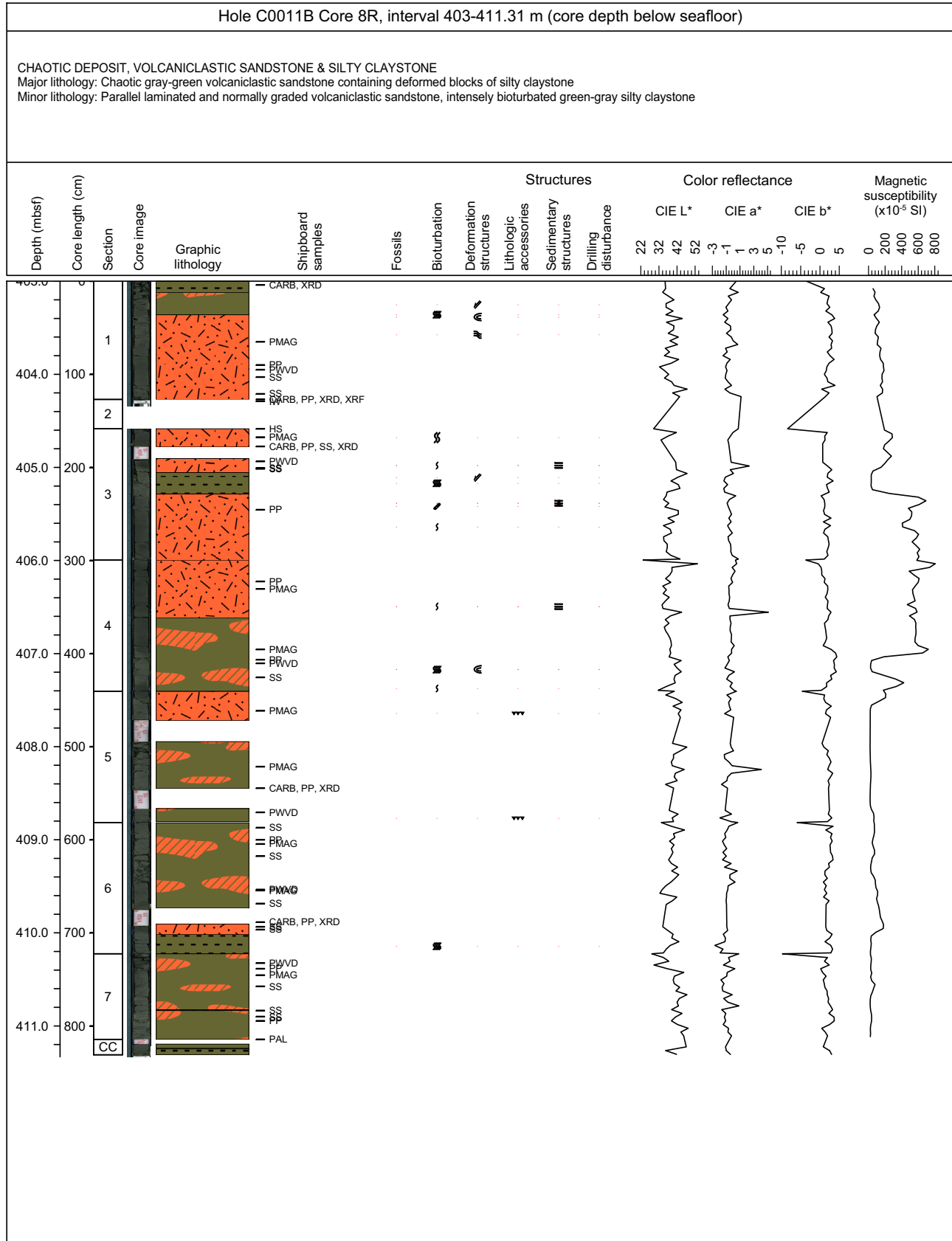
Core Photo



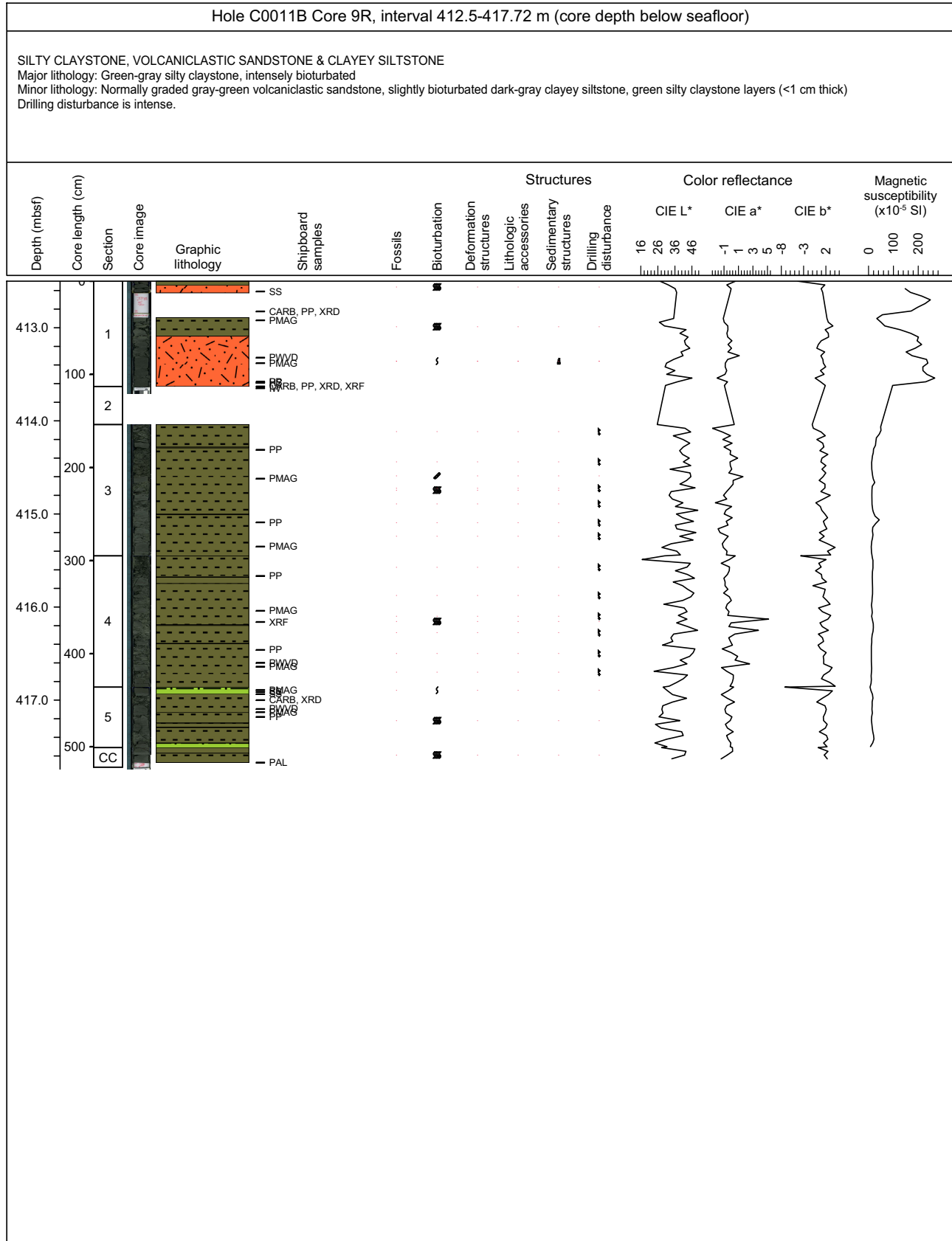
Core Photo



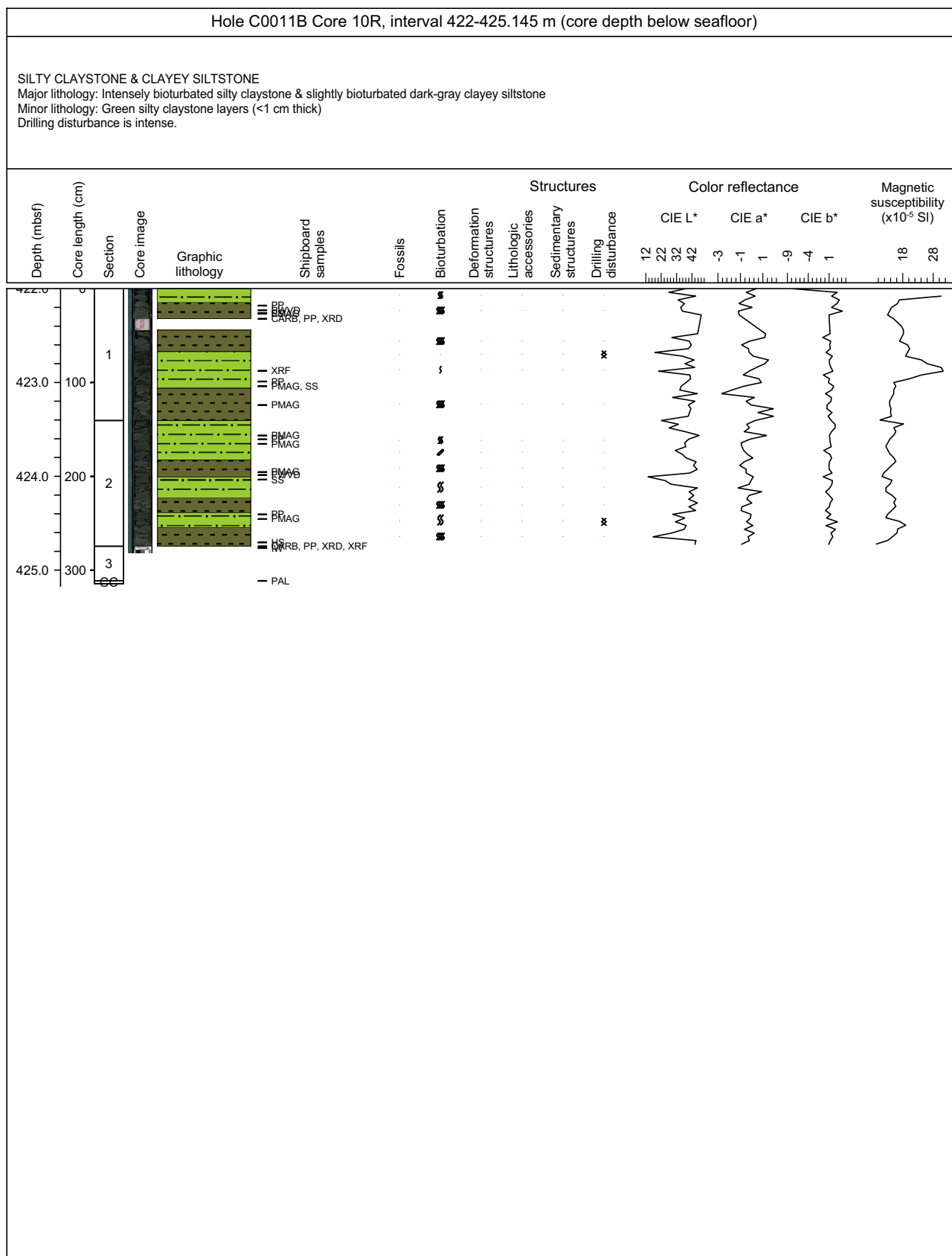
Core Photo



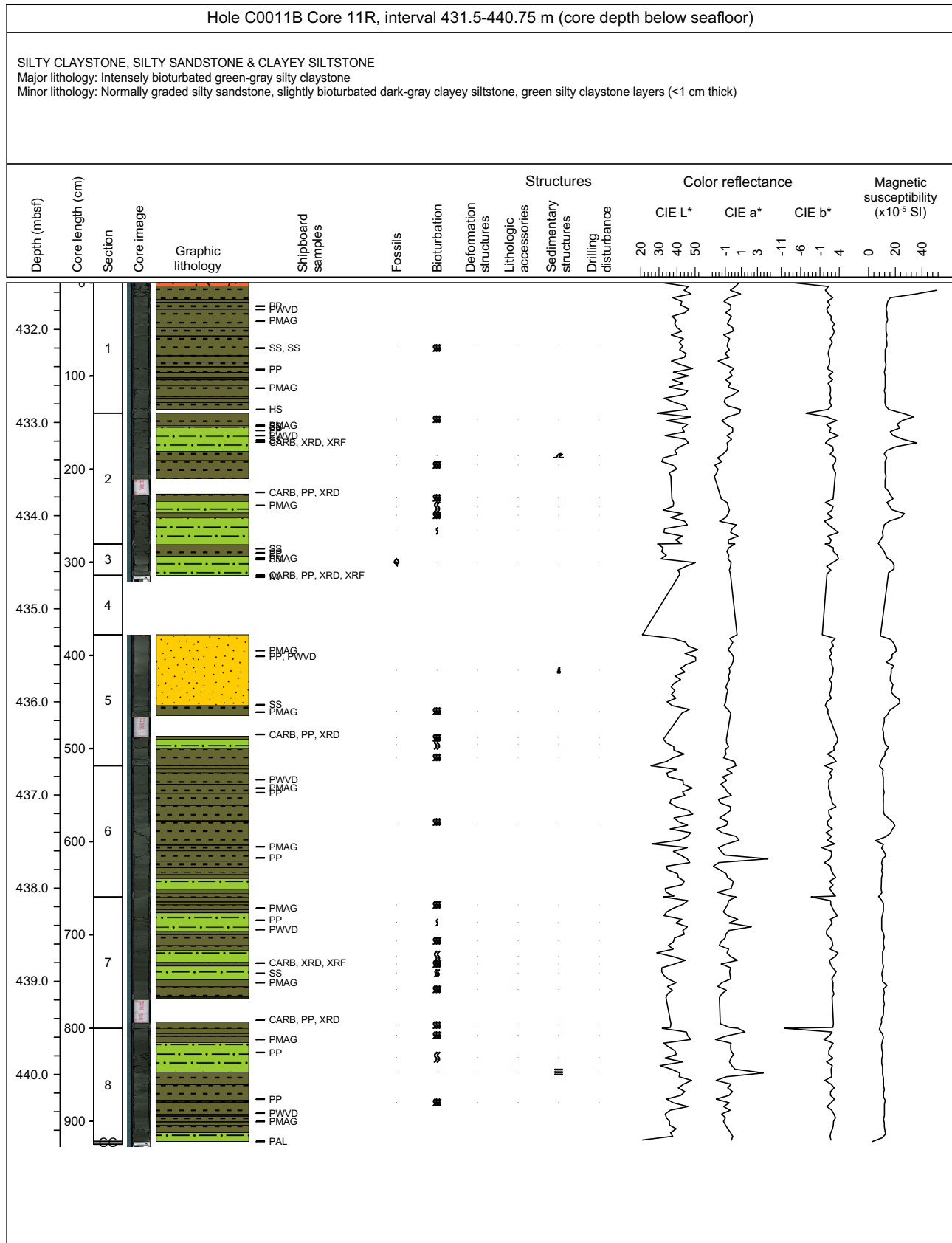
Core Photo



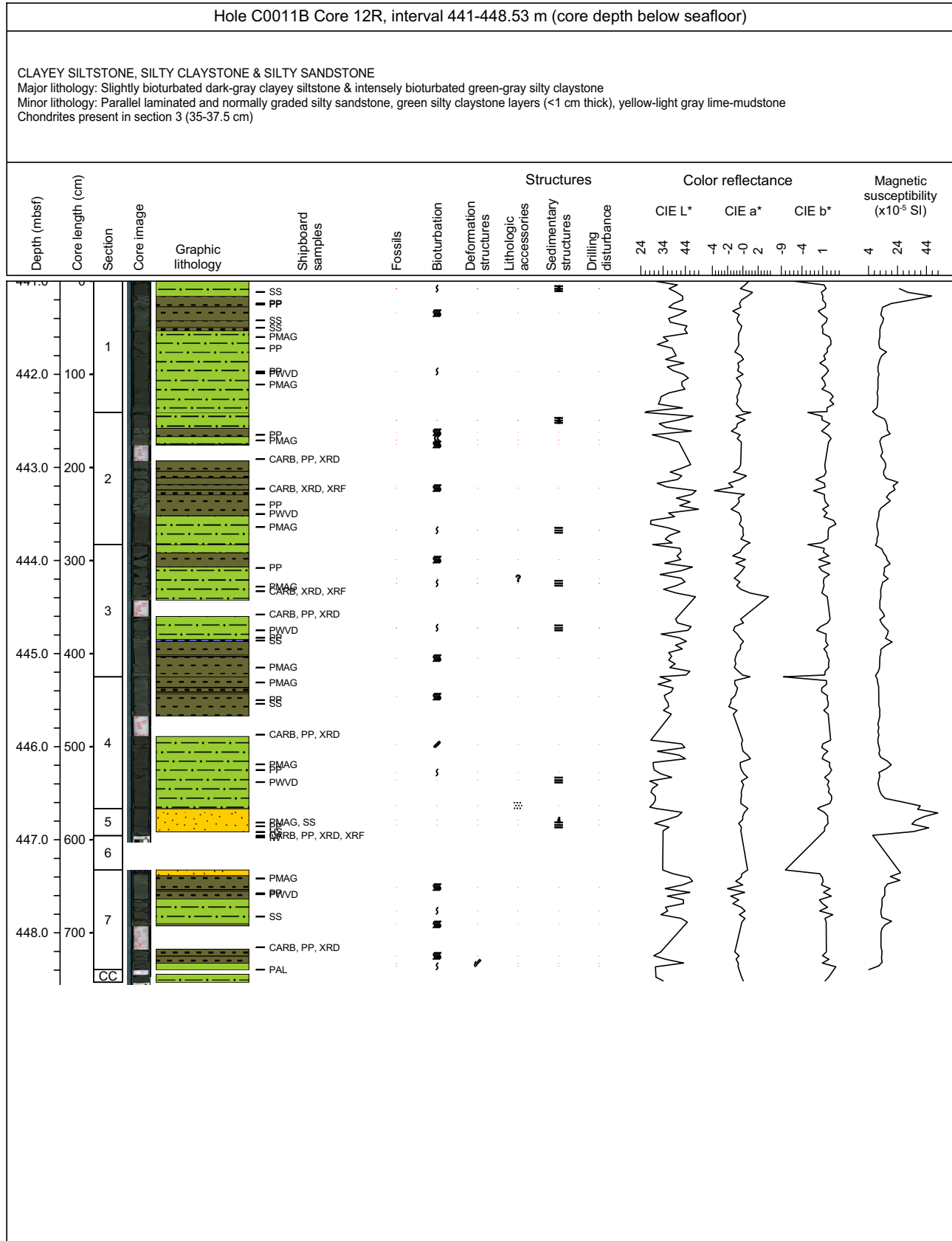
Core Photo



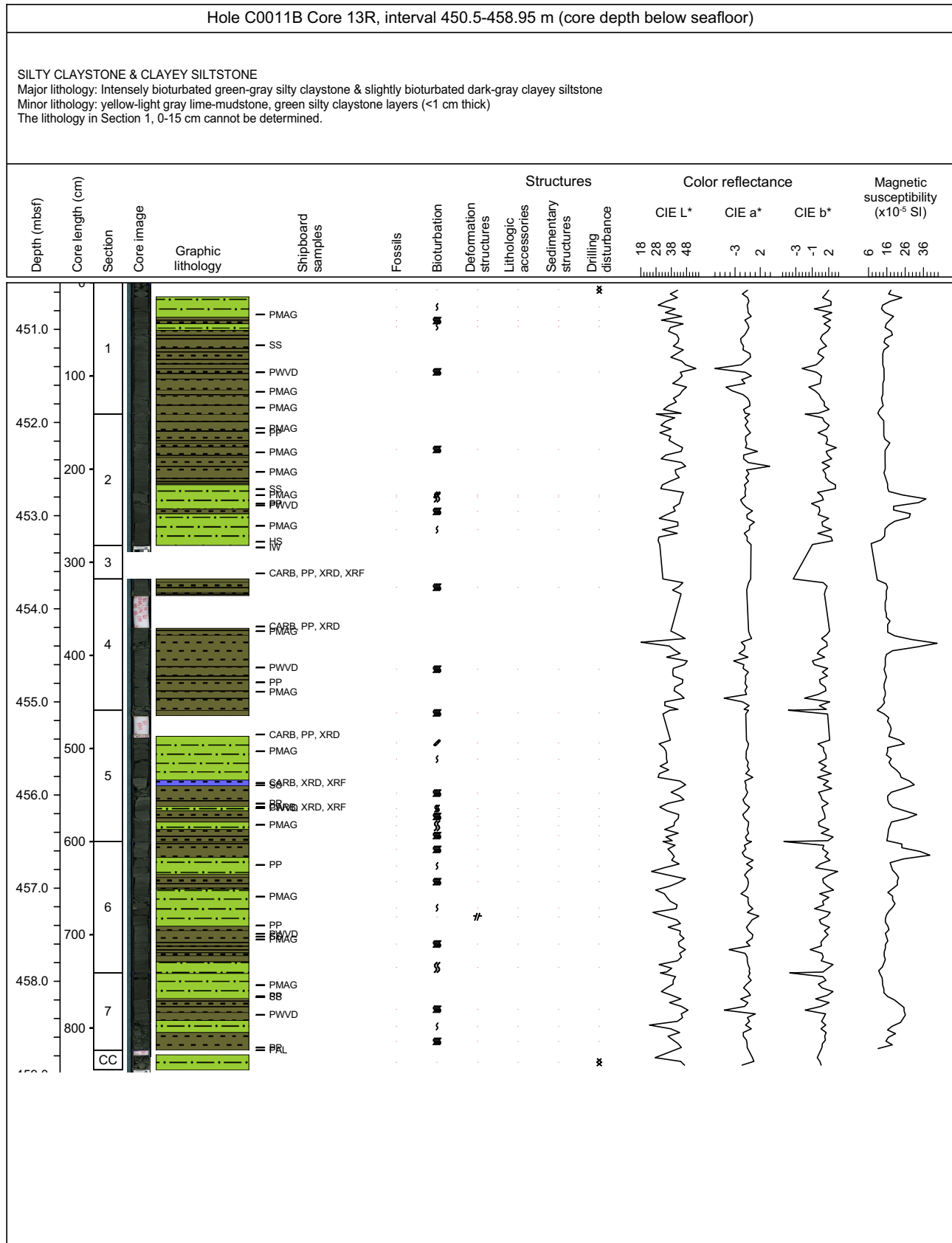
Core Photo



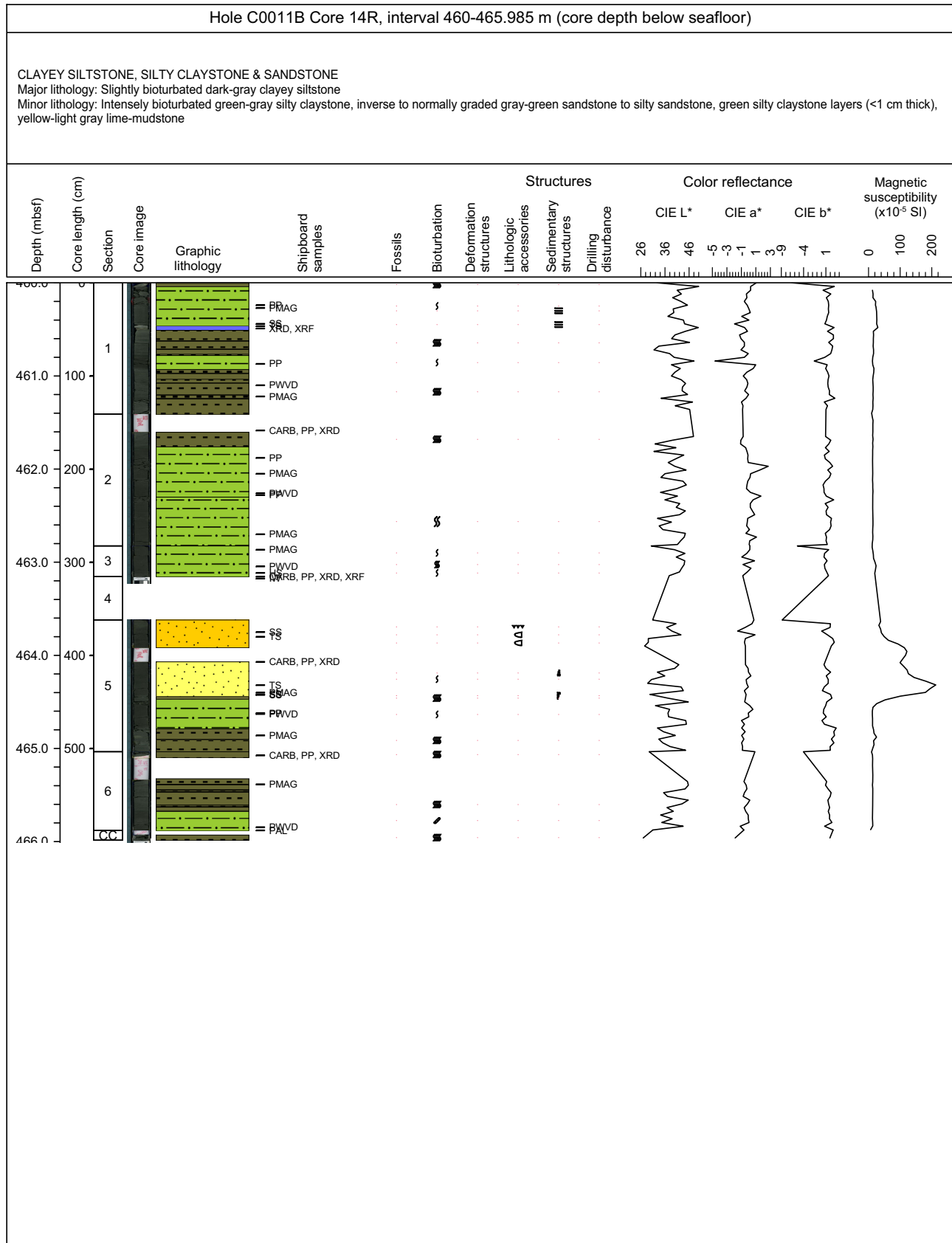
Core Photo




Core Photo



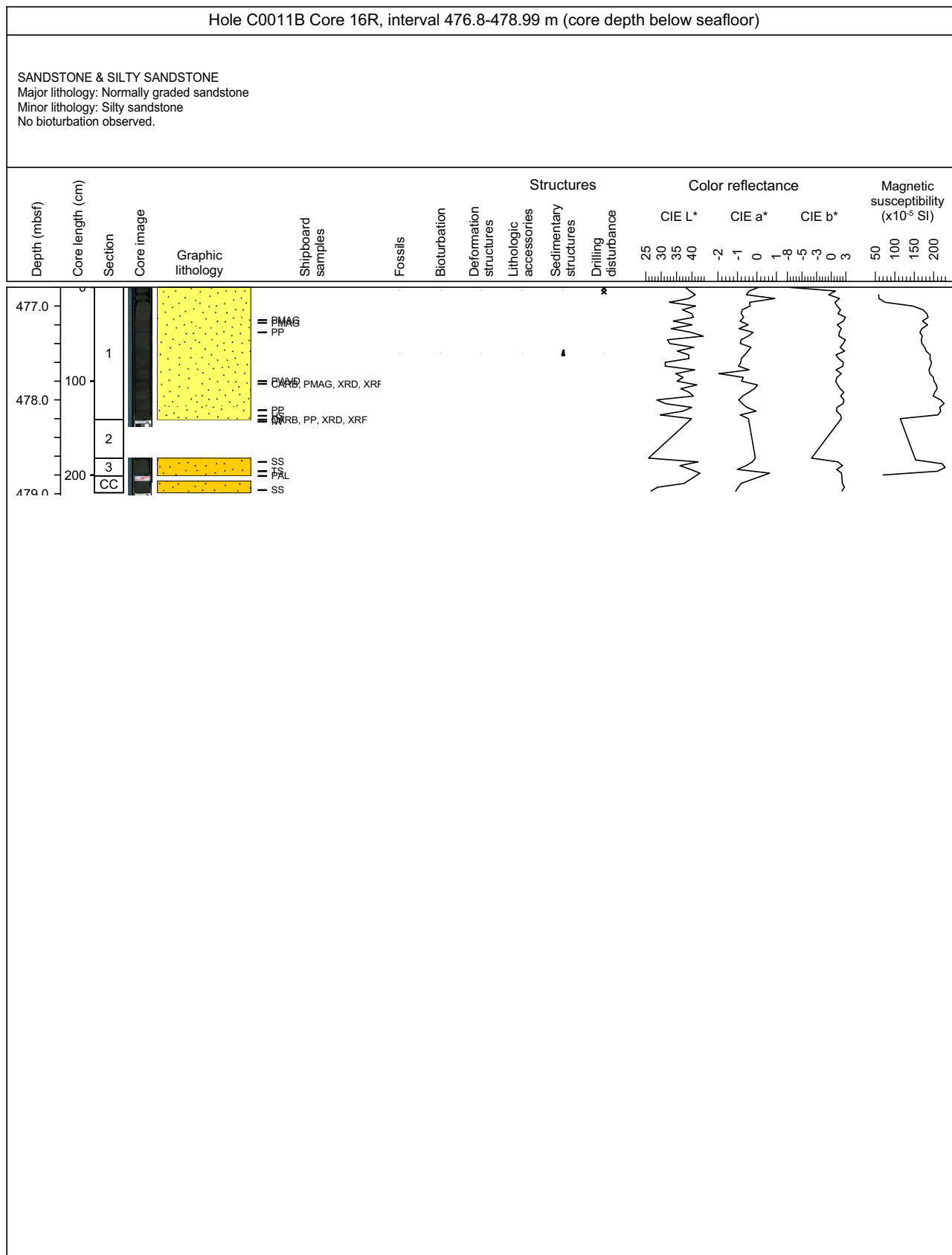
Core Photo



Core Photo



Core Photo



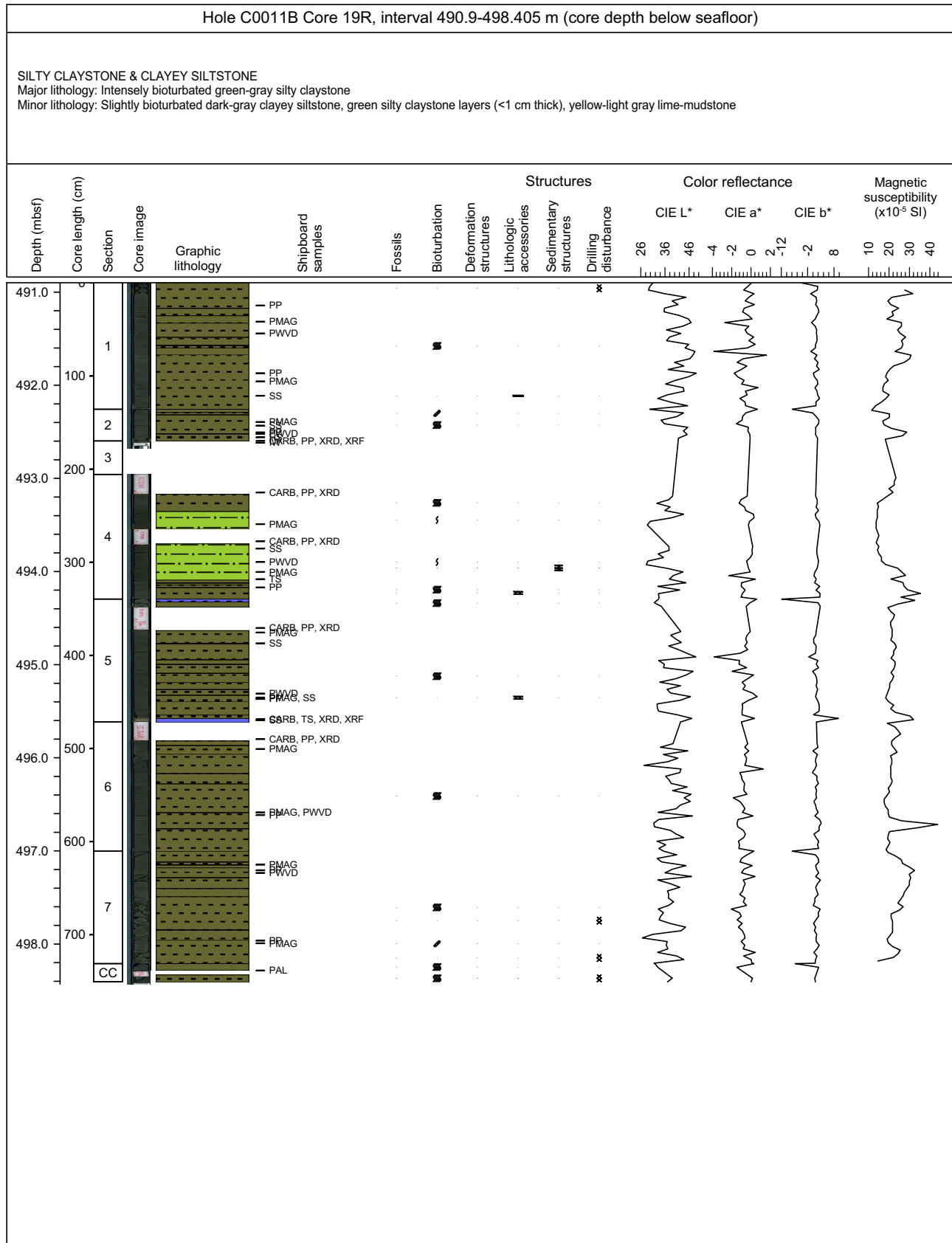
Core Photo

Hole C0011B Core 17R, interval 479-479.06 m (core depth below seafloor)															
SANDSTONE Major lithology: Normally graded sandstone No bioturbation observed															
Depth (mbsf)	Core length (cm)	Section	Core image	Graphic lithology	Shipboard samples	Fossils	Bioturbation	Deformation structures	Lithologic accessories	Sedimentary structures	Drilling disturbance	Color reflectance			Magnetic susceptibility (x10 ⁻⁵ SI)
												CIE L*	CIE a*	CIE b*	
479.00	0.06											54	0	-0	50
479.01												55	1	0	100
479.02												55	1	1	150
479.03												56	2	1	200


C0011B-18R NO RECOVERY



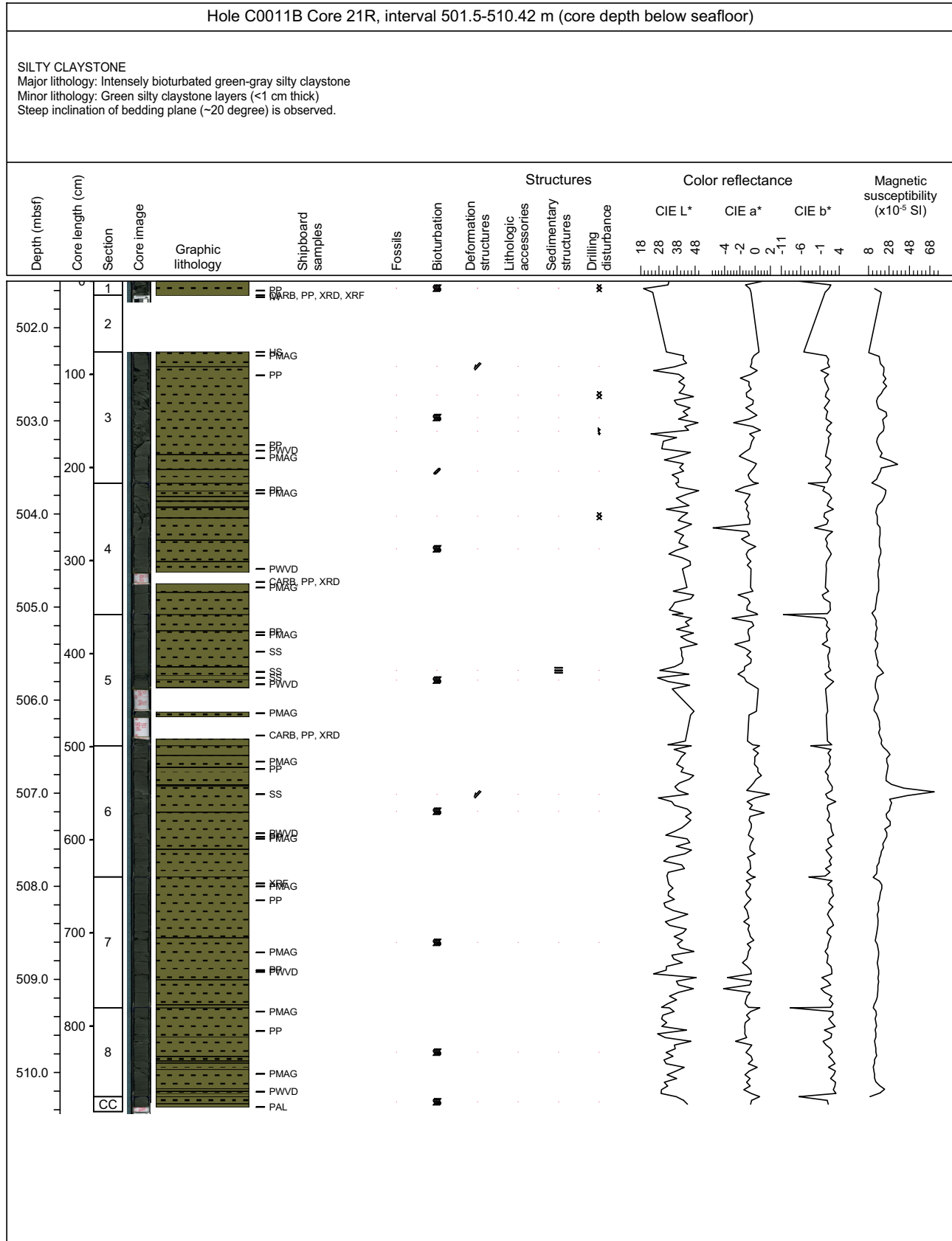
Core Photo



Core Photo



Core Photo



Core Photo

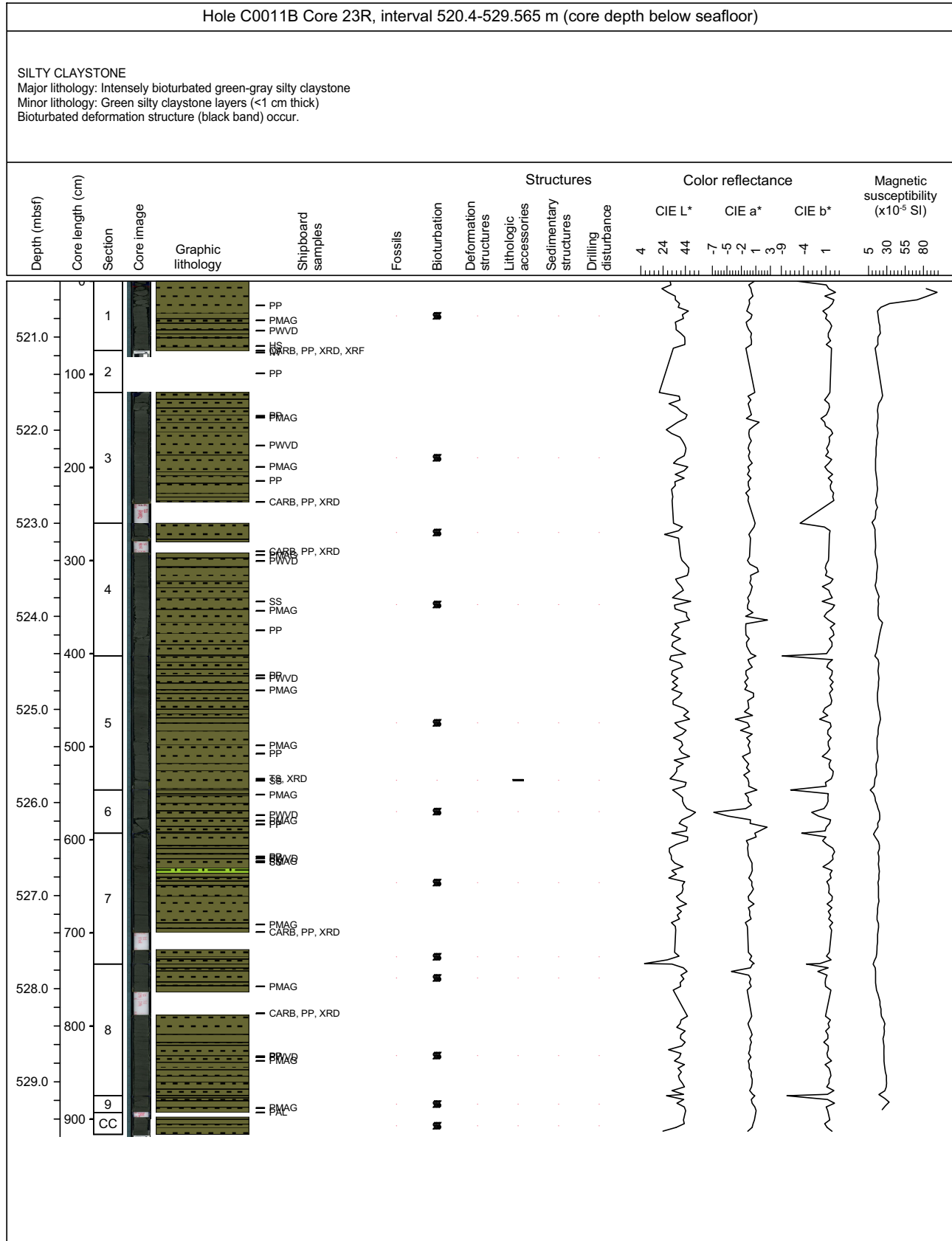
Hole C0011B Core 22R, interval 510.9-511.1 m (core depth below seafloor)

SILTY CLAYSTONE
Major lithology: Intensely bioturbated green-gray silty claystone.

Depth (mbsf)	Core length (cm)	Section	Core image	Graphic lithology	Shipboard samples	Fossils	Bioturbation	Deformation structures	Lithologic accessories	Sedimentary structures	Drilling disturbance	Color reflectance			Magnetic susceptibility ($\times 10^{-5}$ SI)												
												CIE L*	CIE a*	CIE b*													
511.0												30	35	40	45	-1	-1	0	-7	-5	-2	1	3	8	28	48	68



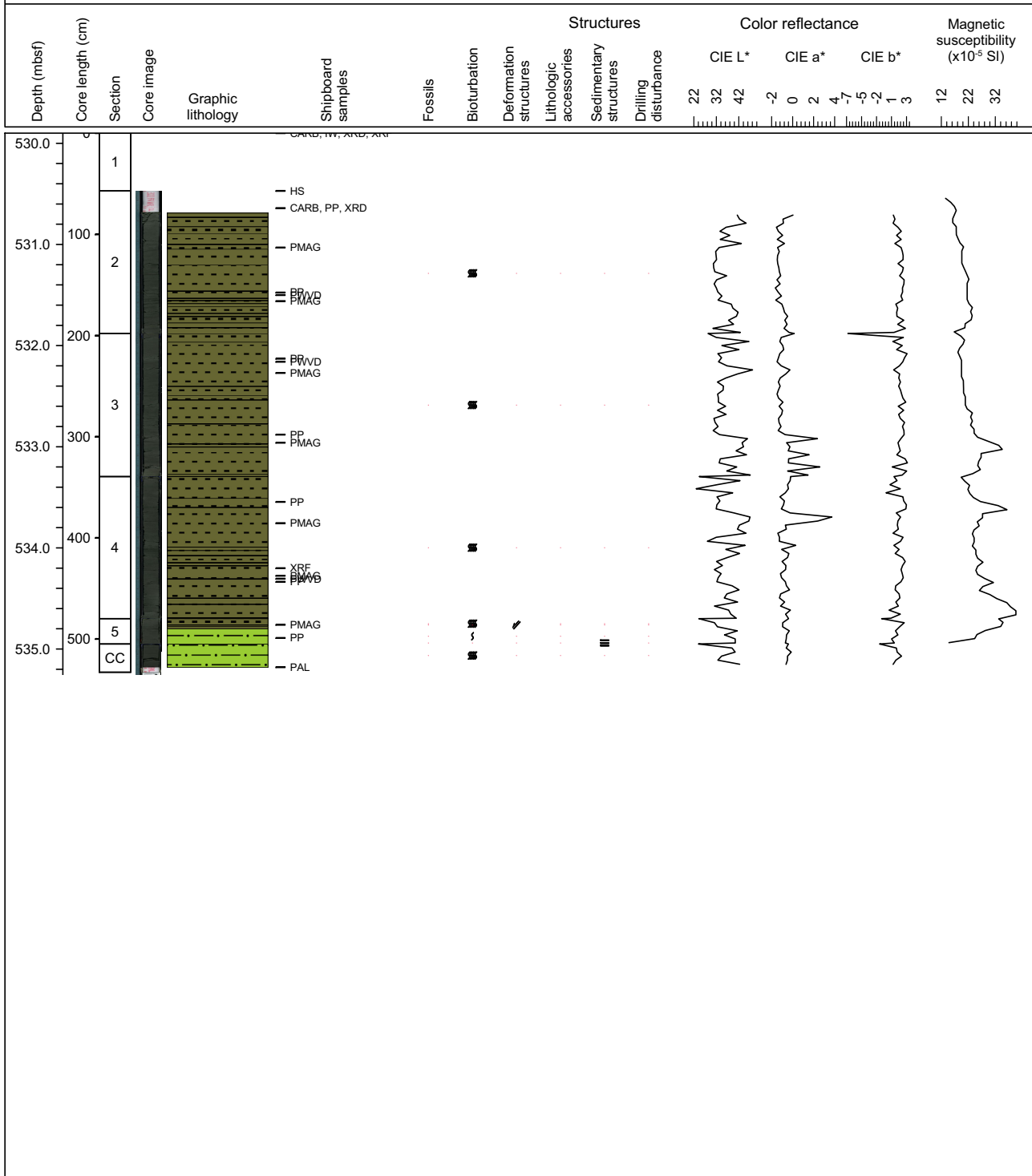
Core Photo



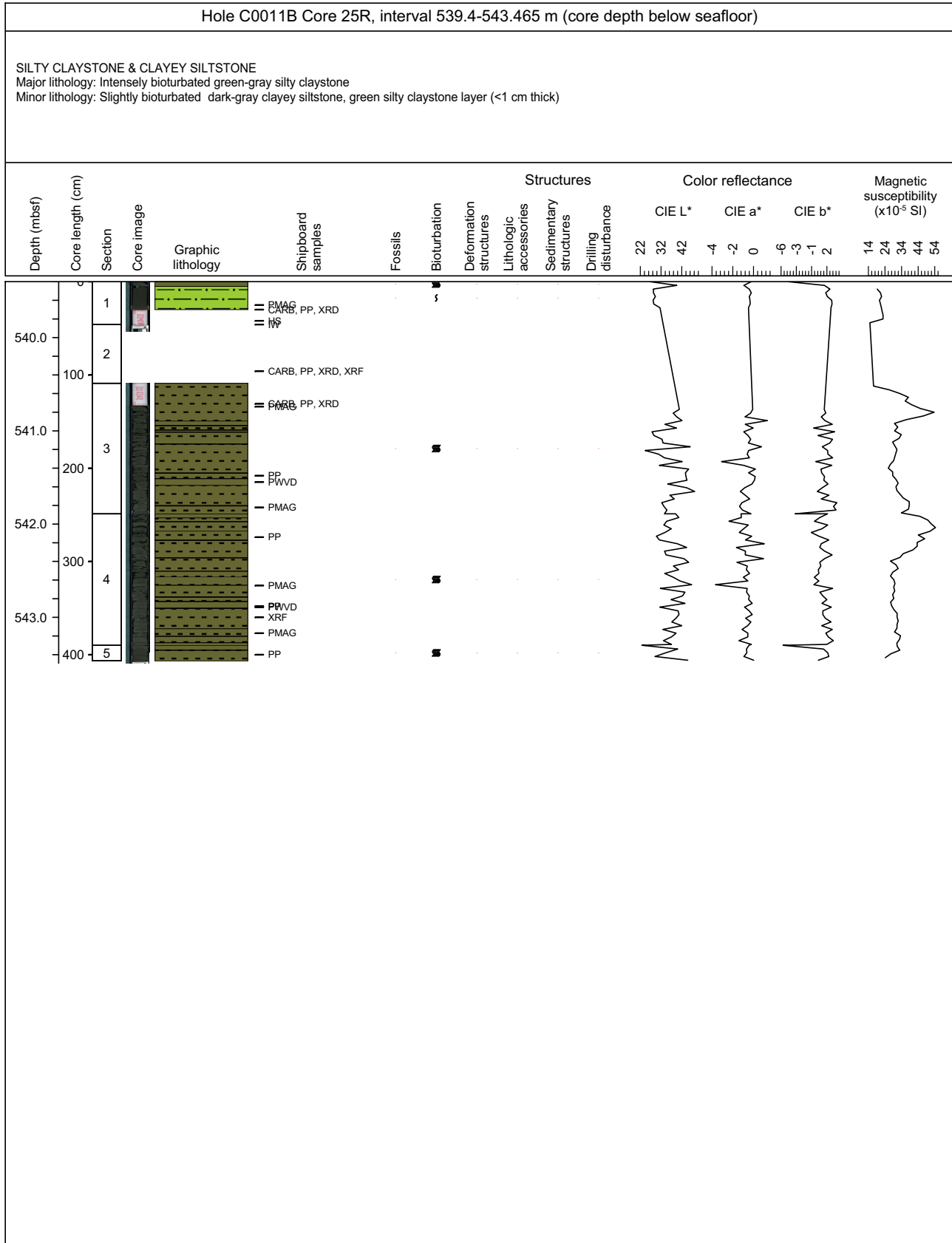
Core Photo

Hole C0011B Core 24R, interval 529.9-535.23 m (core depth below seafloor)

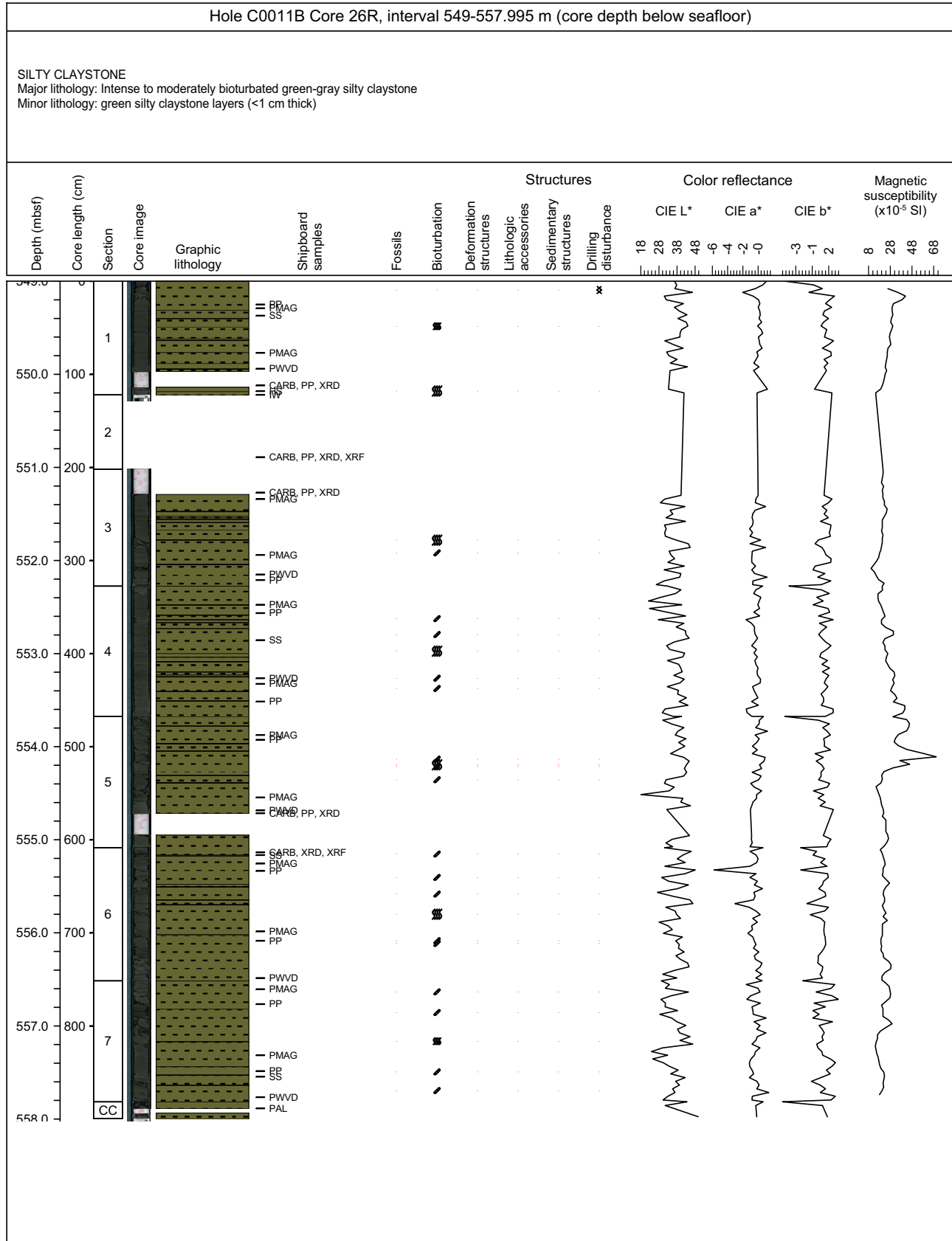
SILTY CLAYSTONE & CLAYEY SILTSTONE
 Major lithology: Intensely bioturbated green-gray silty claystone
 Minor lithology: Slightly bioturbated dark-gray clayey siltstone, green silty claystone layers (<1 cm thick)



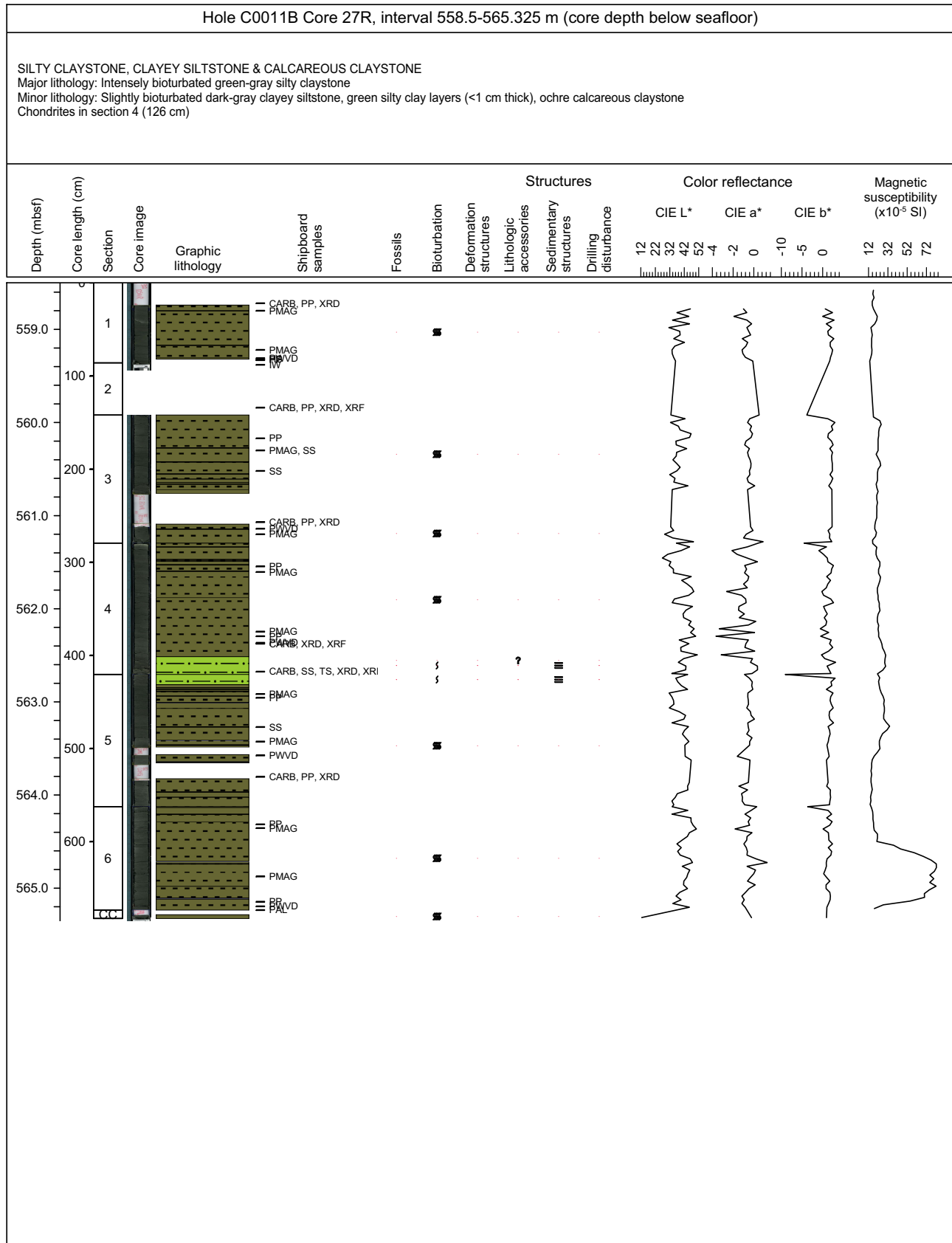
Core Photo



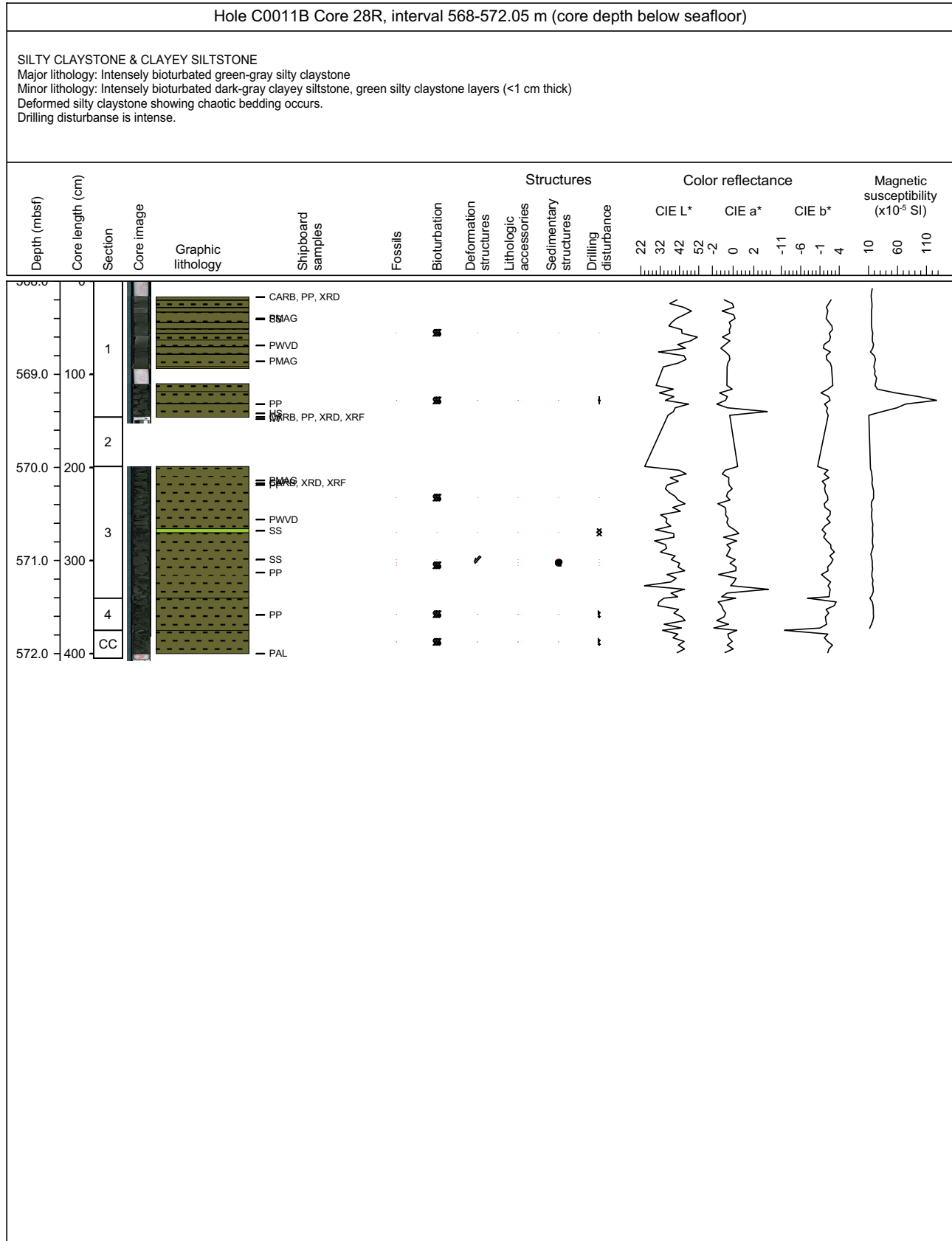
Core Photo




Core Photo



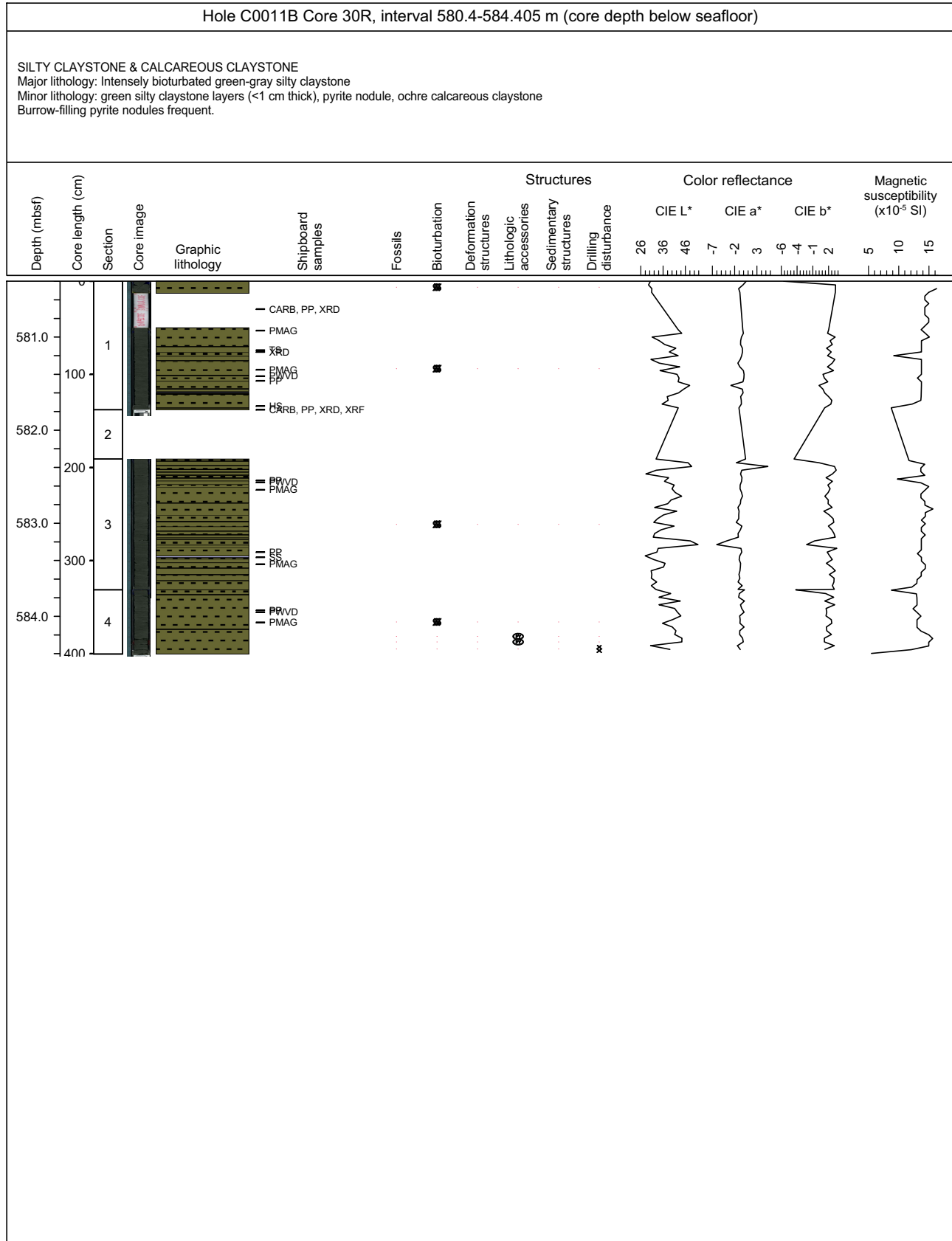
Core Photo



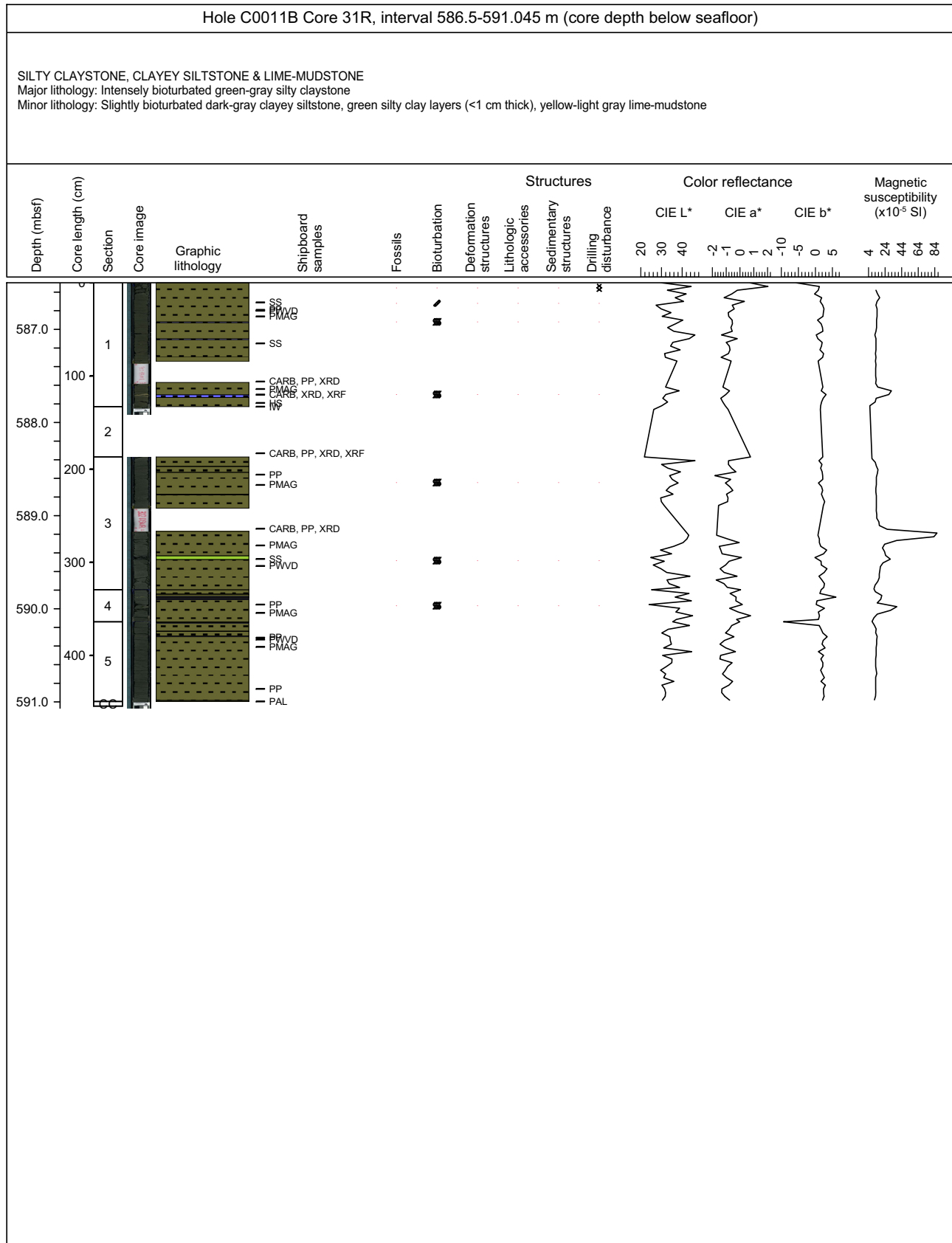
Core Photo



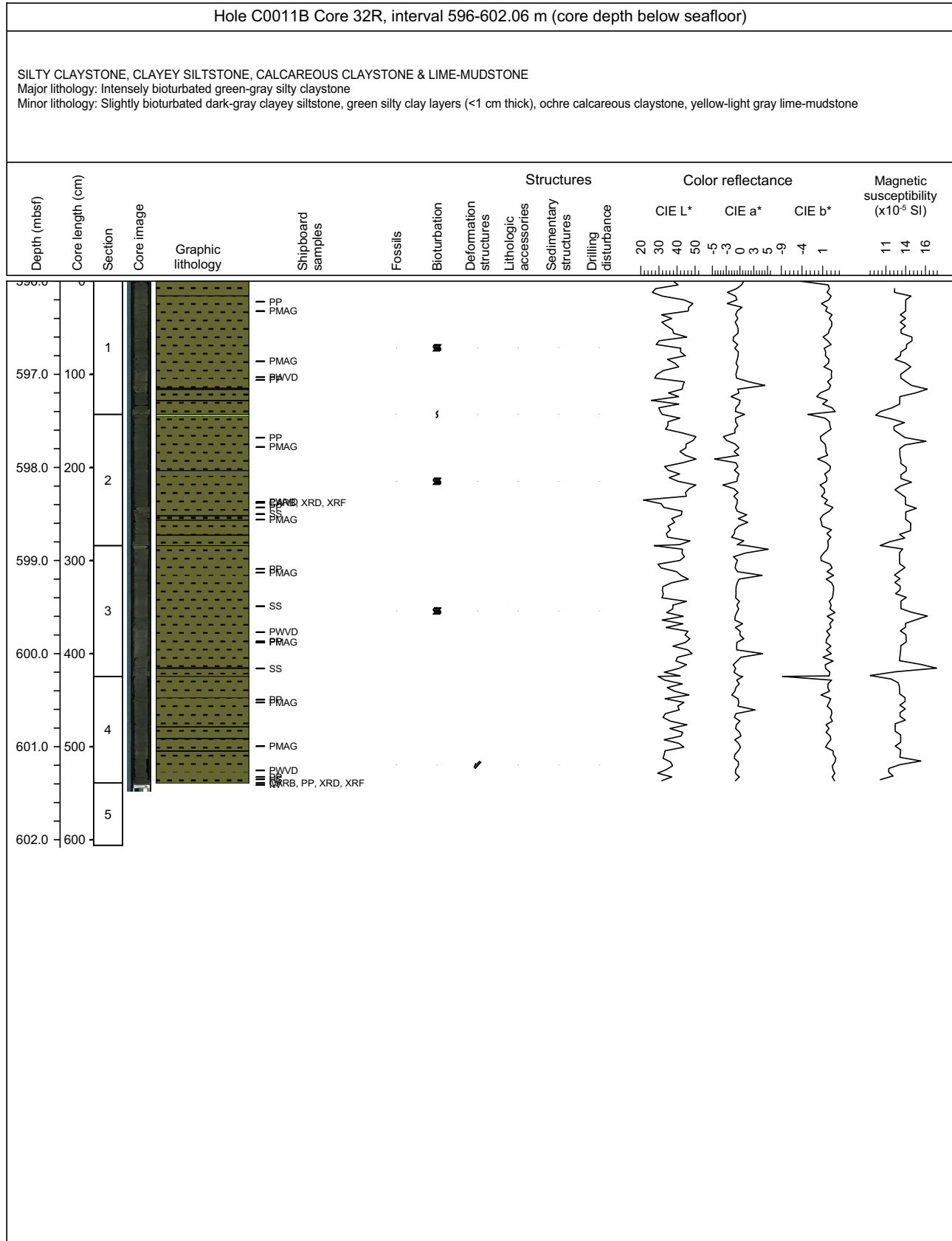
Core Photo



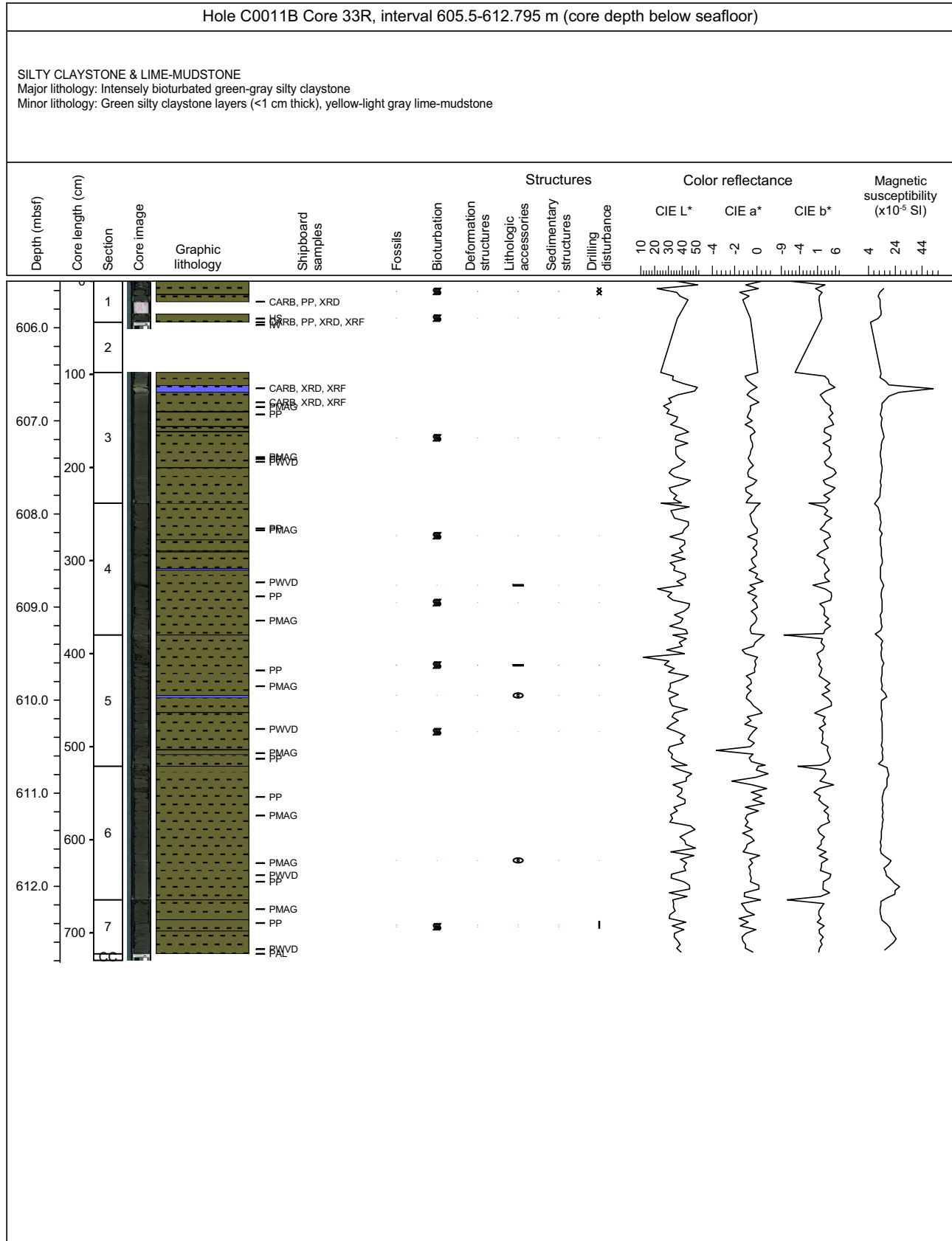
Core Photo




Core Photo



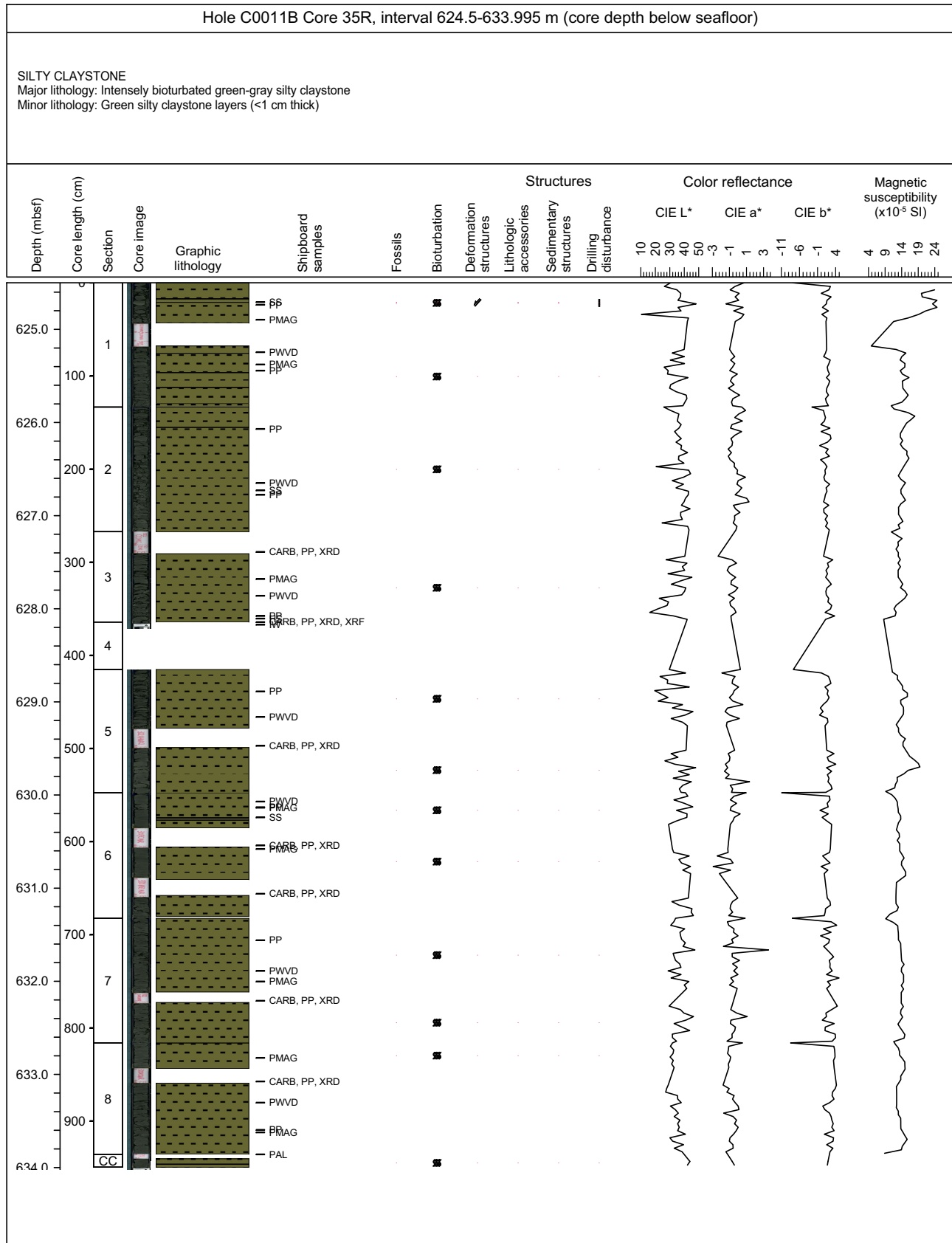
Core Photo



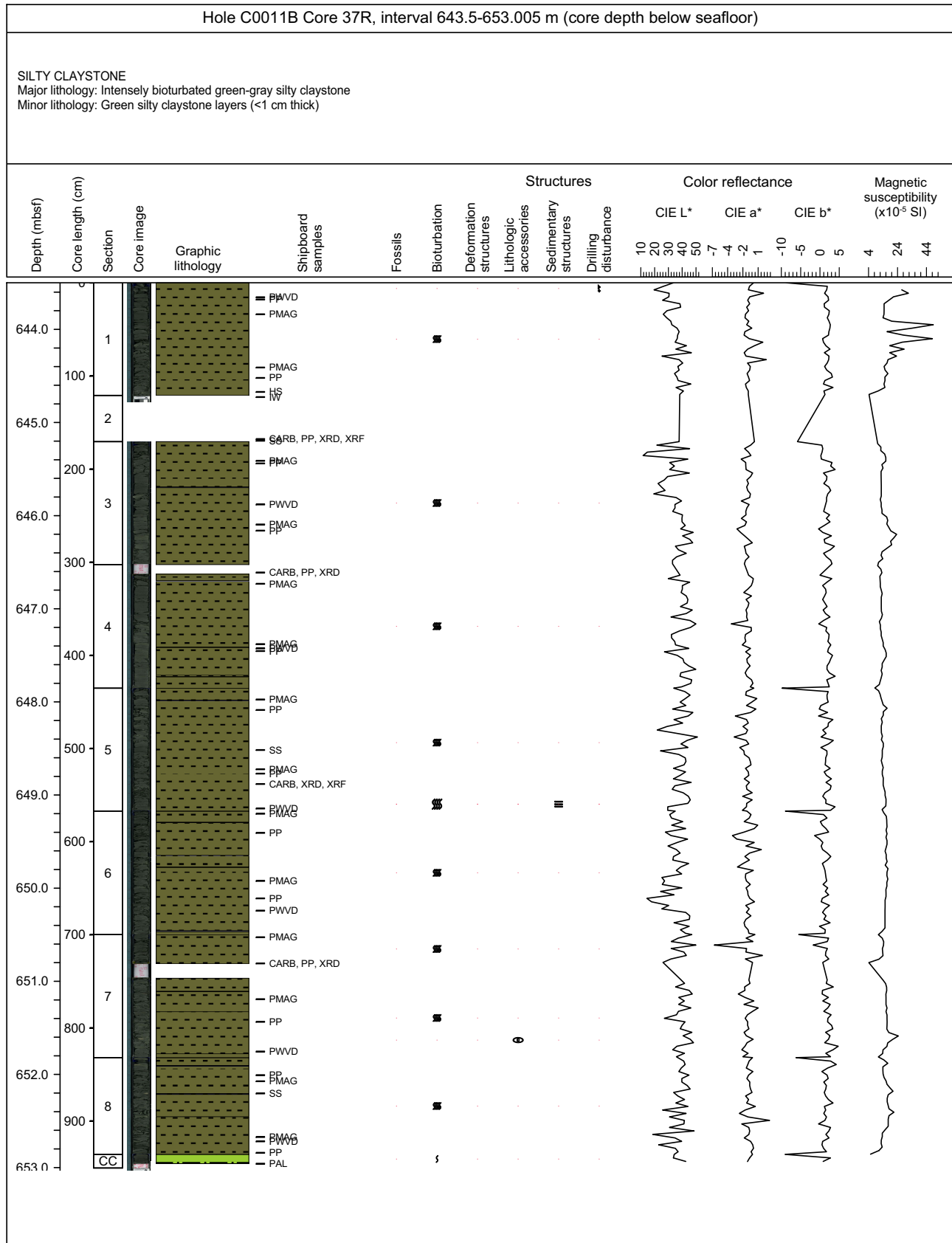
Core Photo



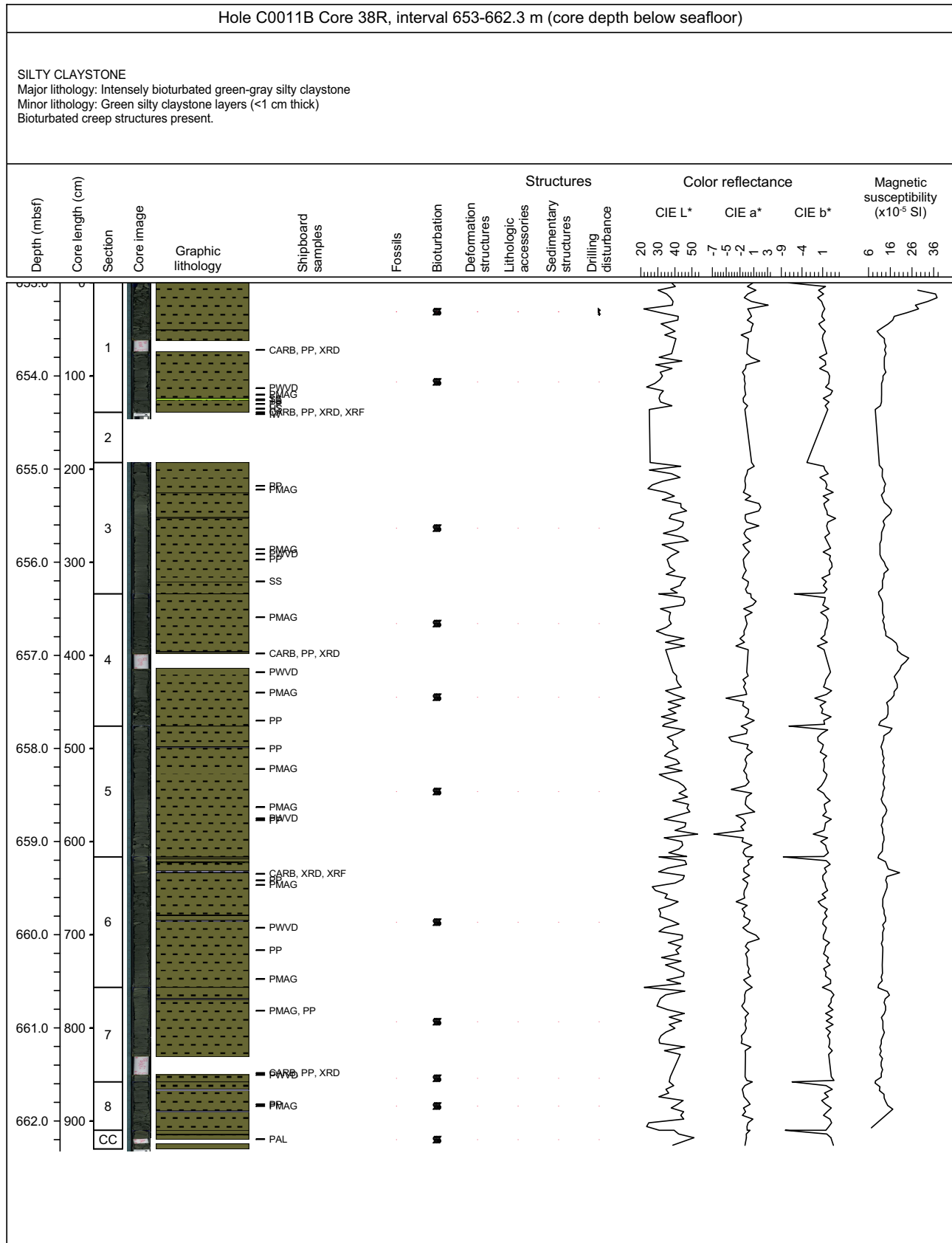
Core Photo



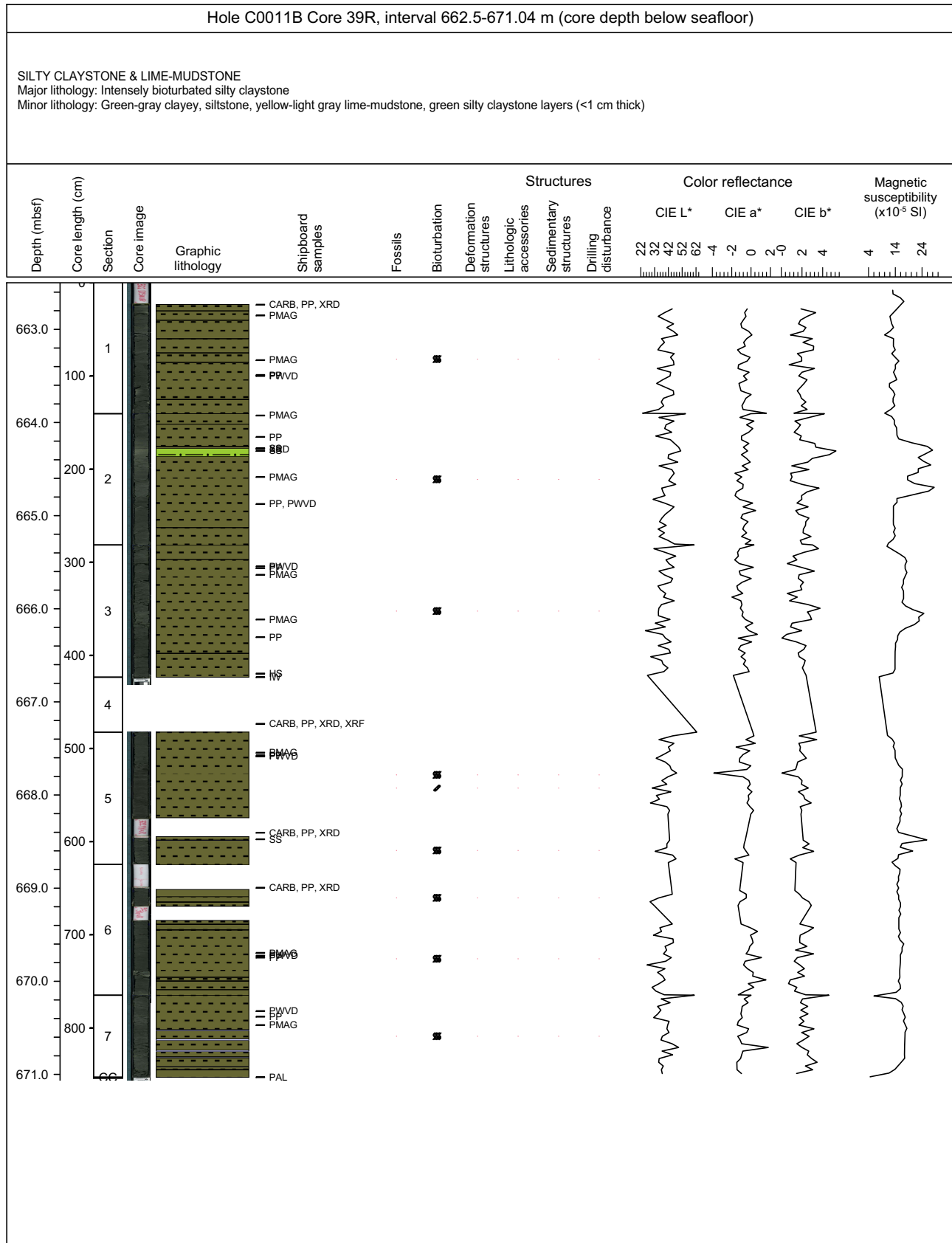
Core Photo




Core Photo



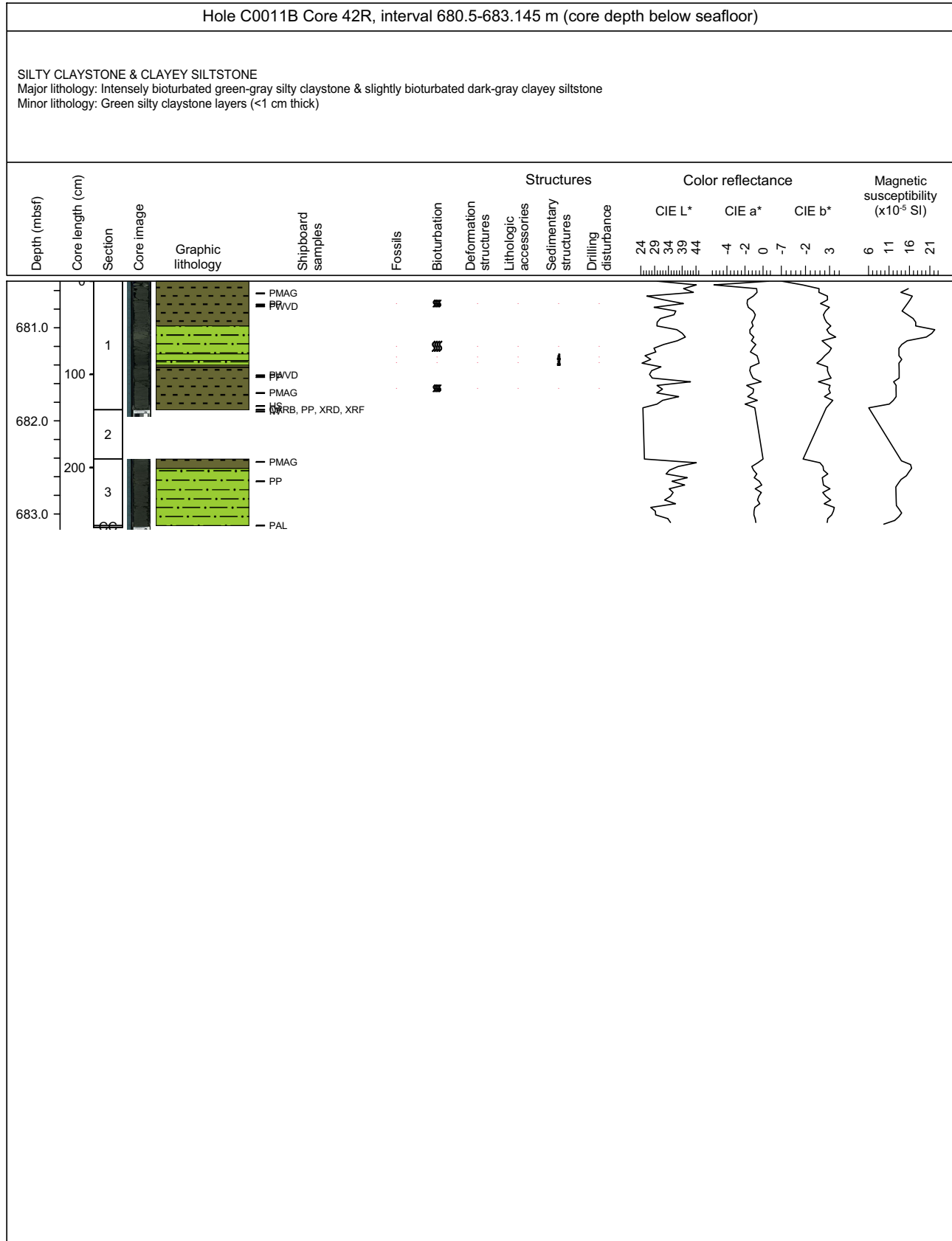
Core Photo



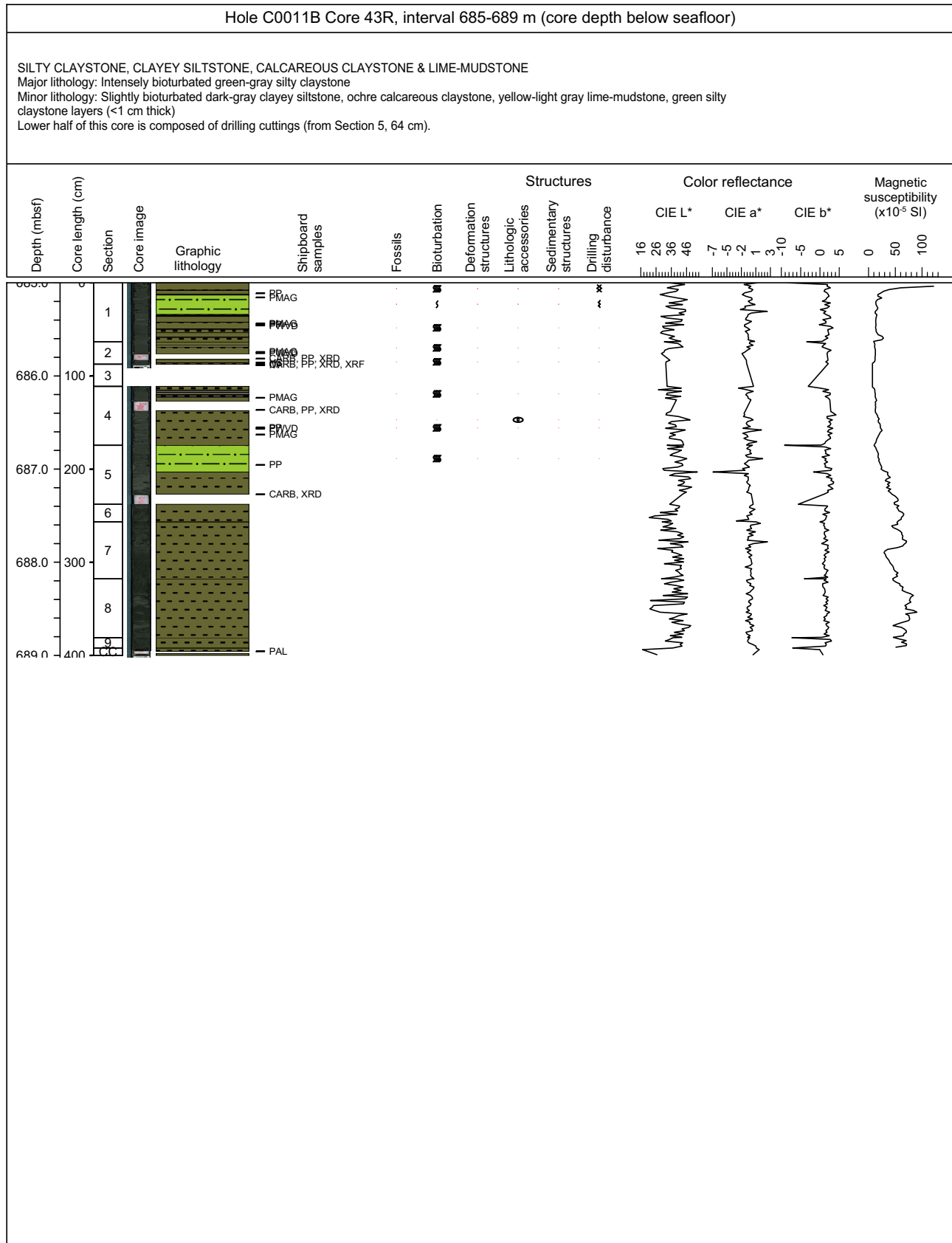
Core Photo



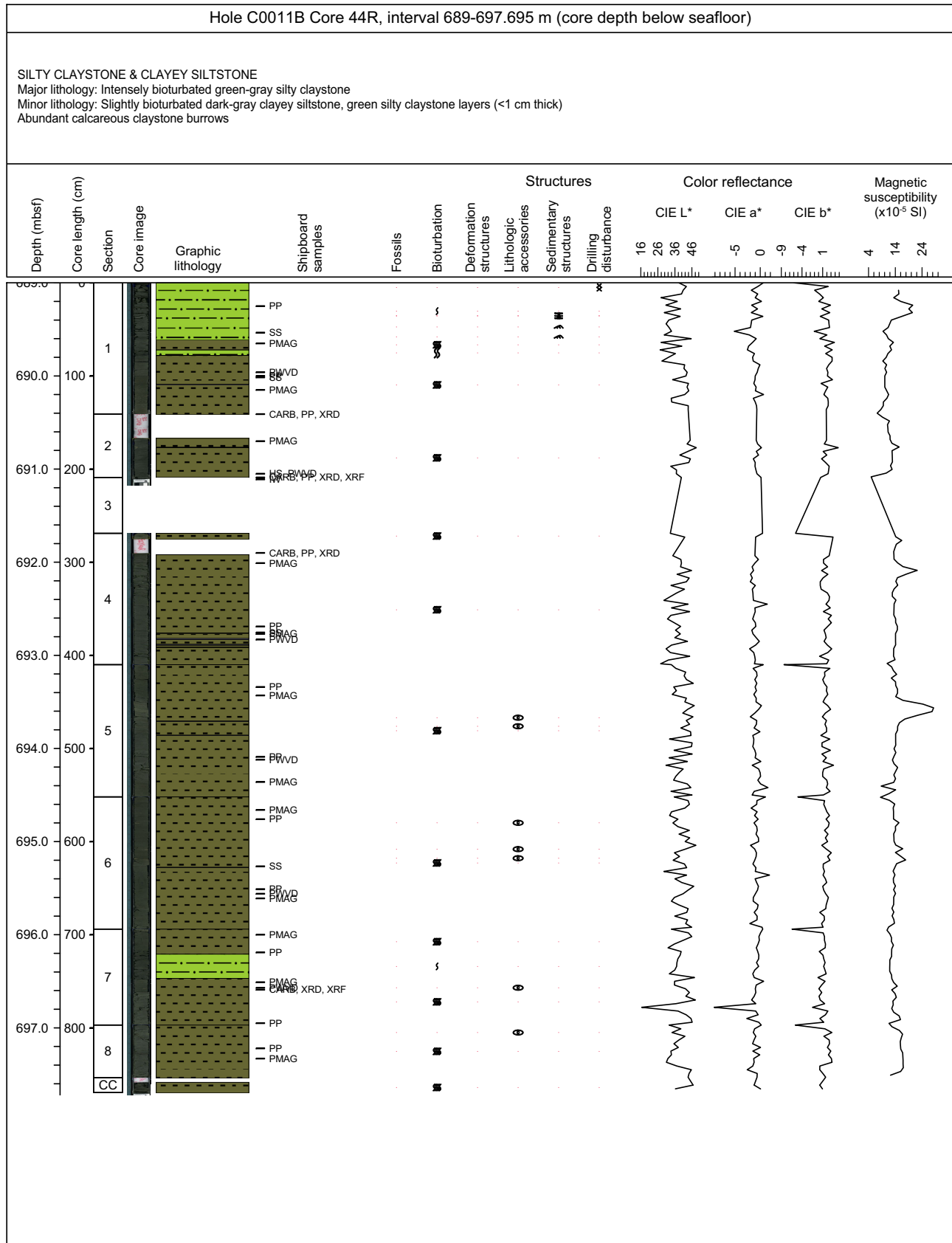
Core Photo



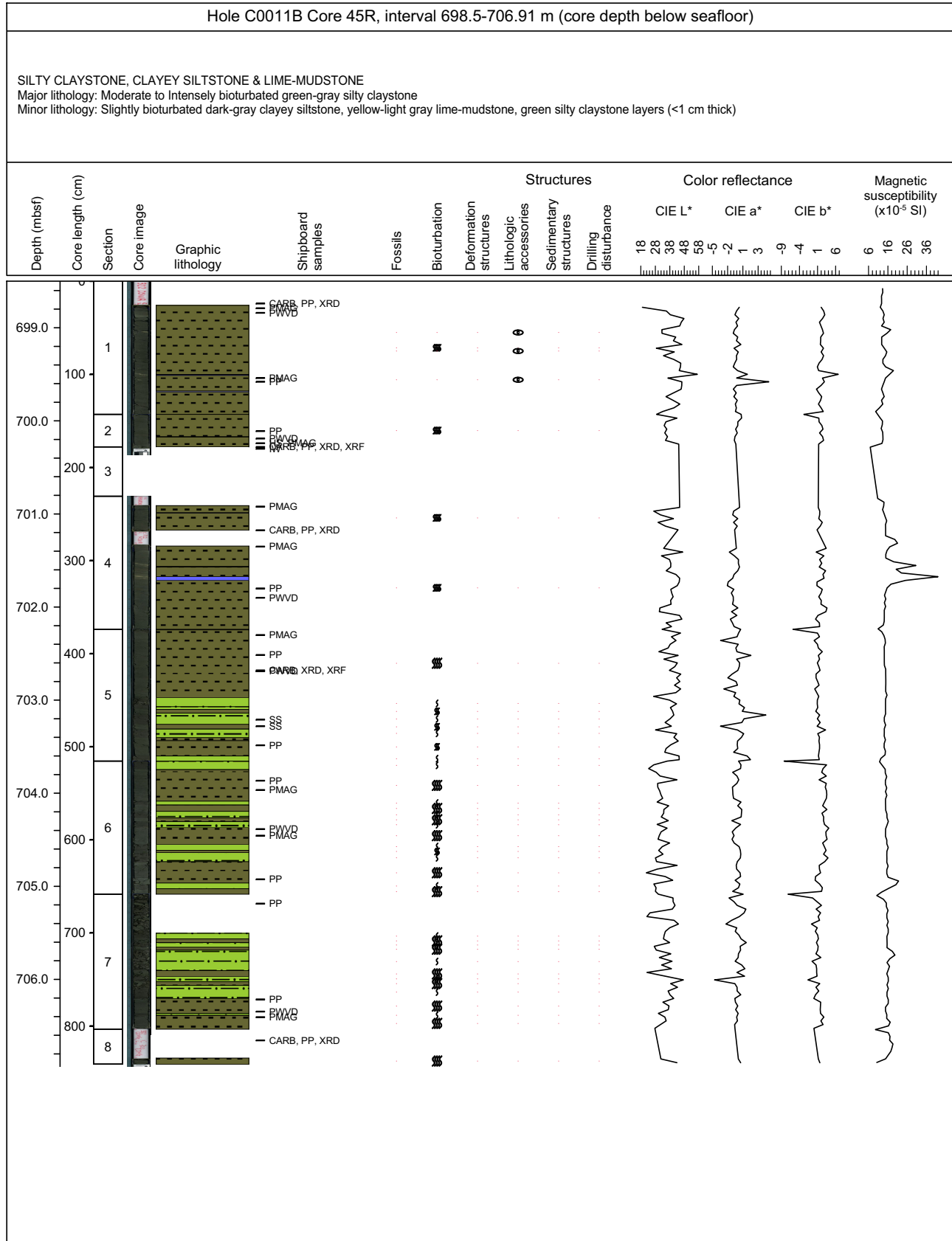
Core Photo



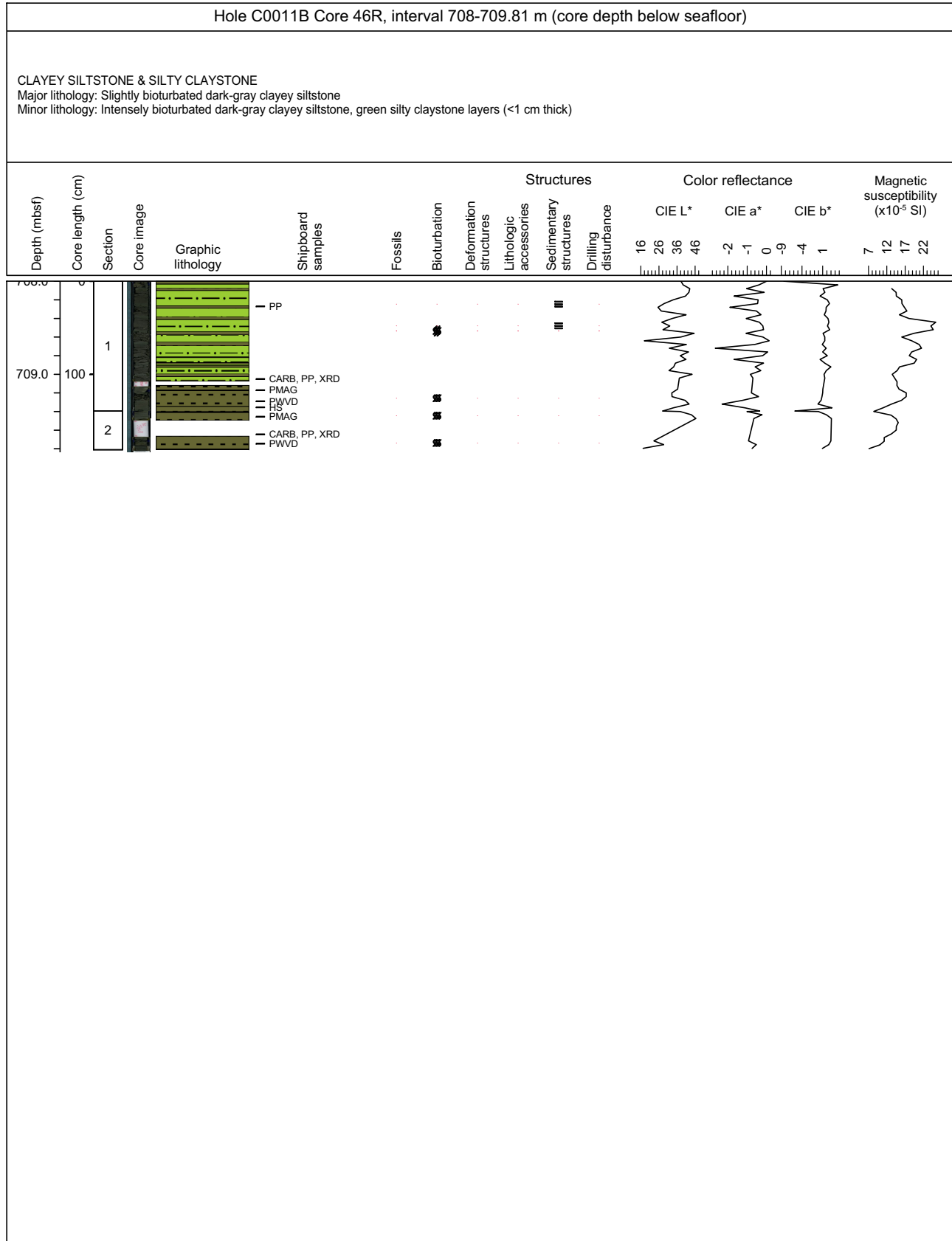
Core Photo



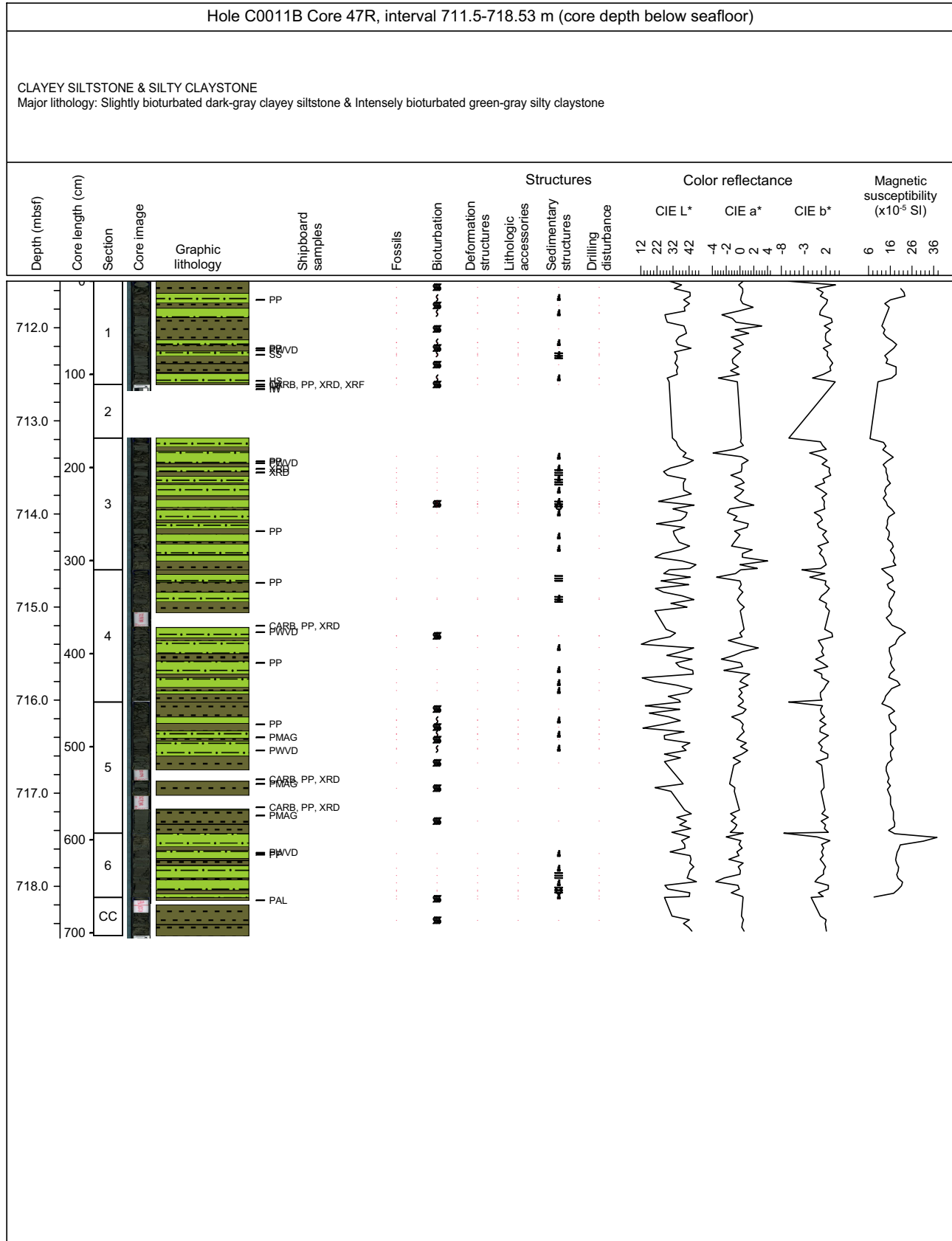
Core Photo



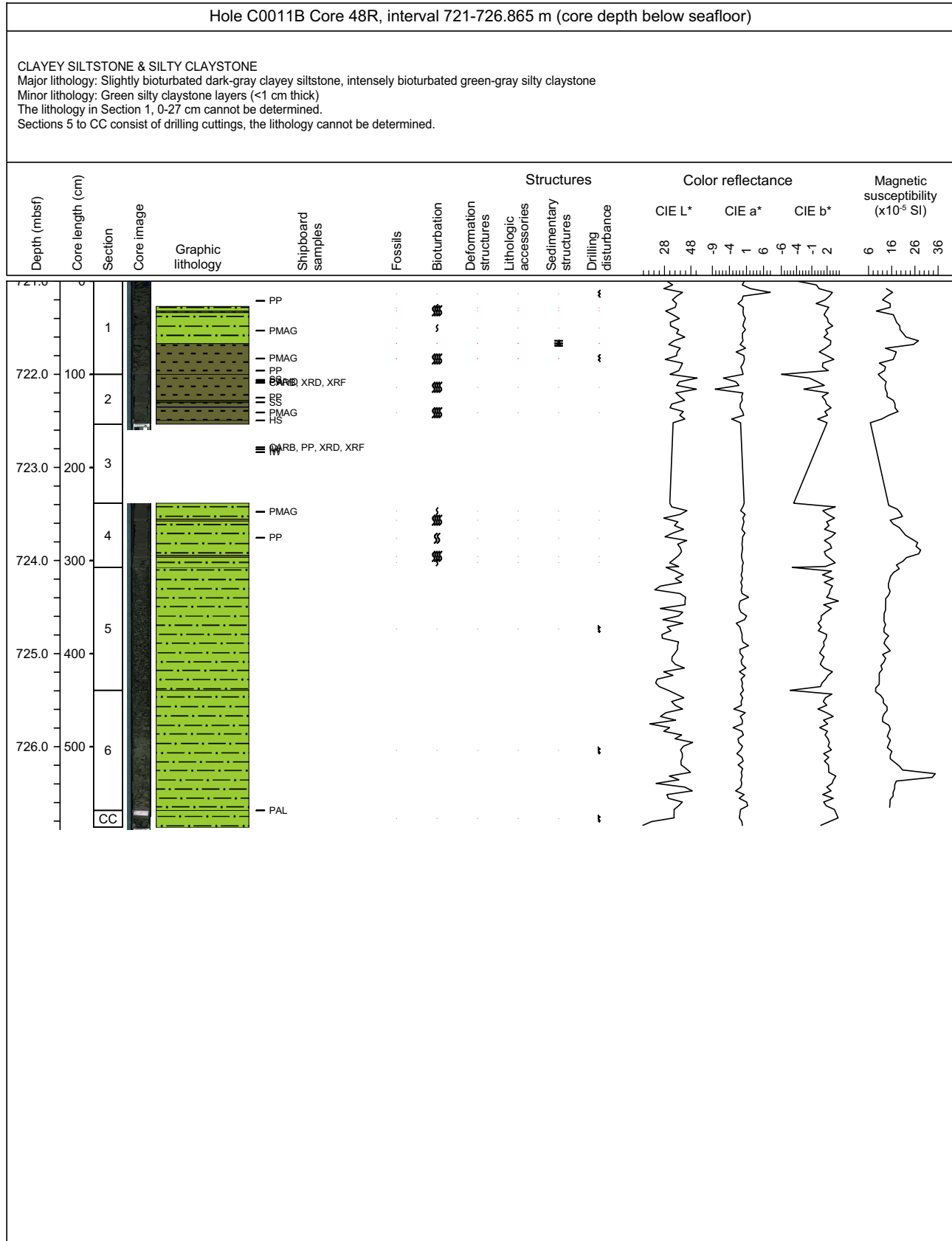
Core Photo



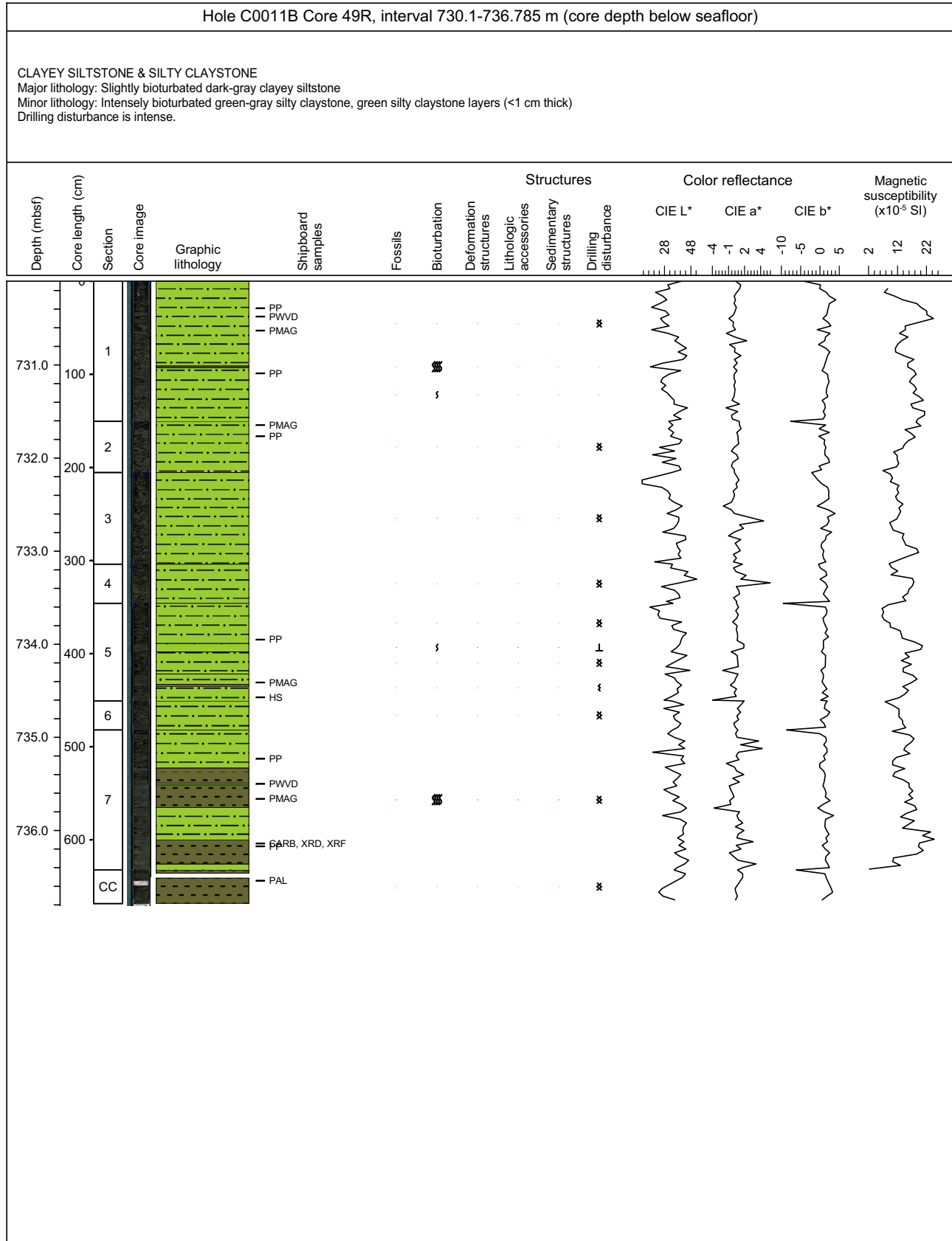
Core Photo



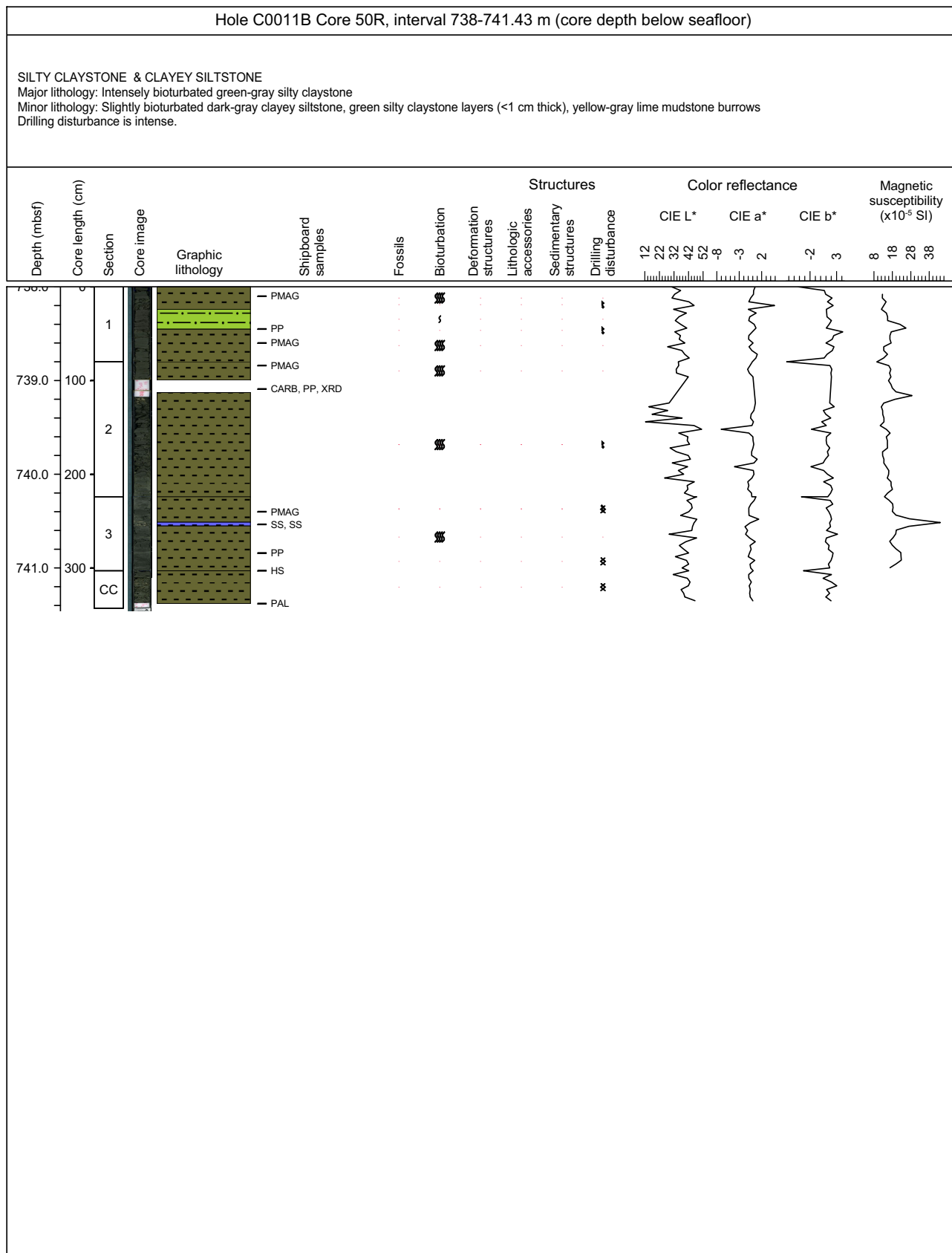
Core Photo



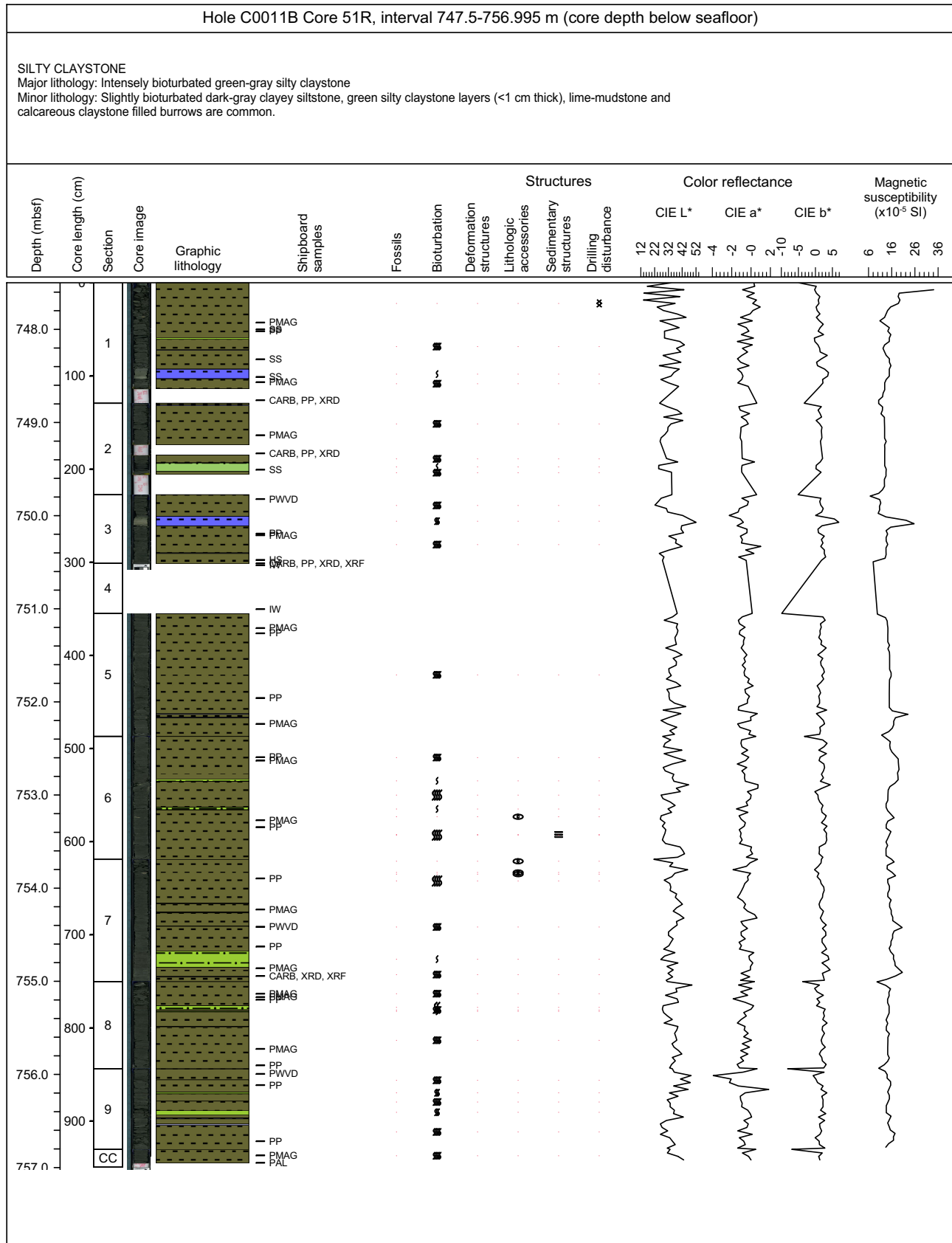
Core Photo



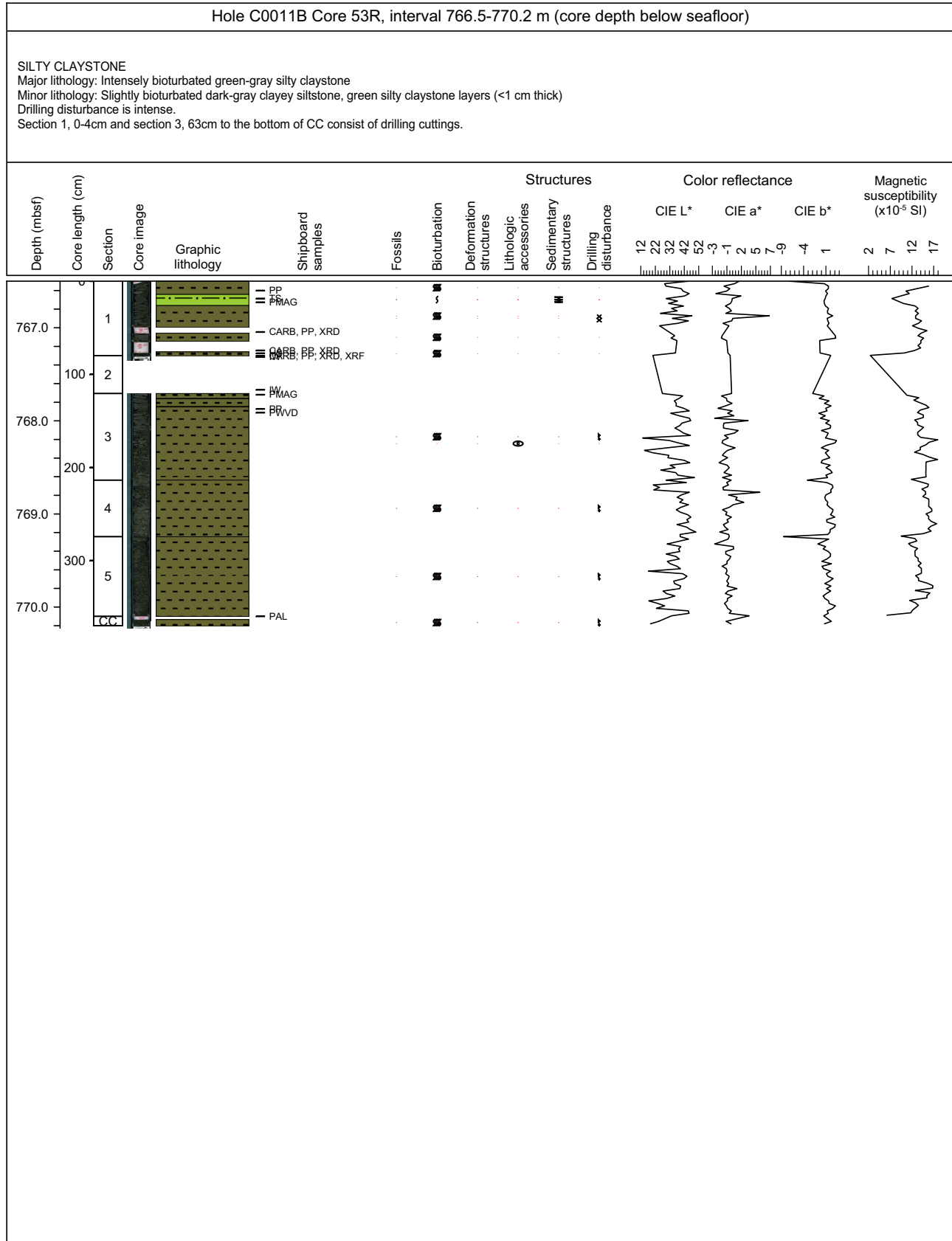
Core Photo



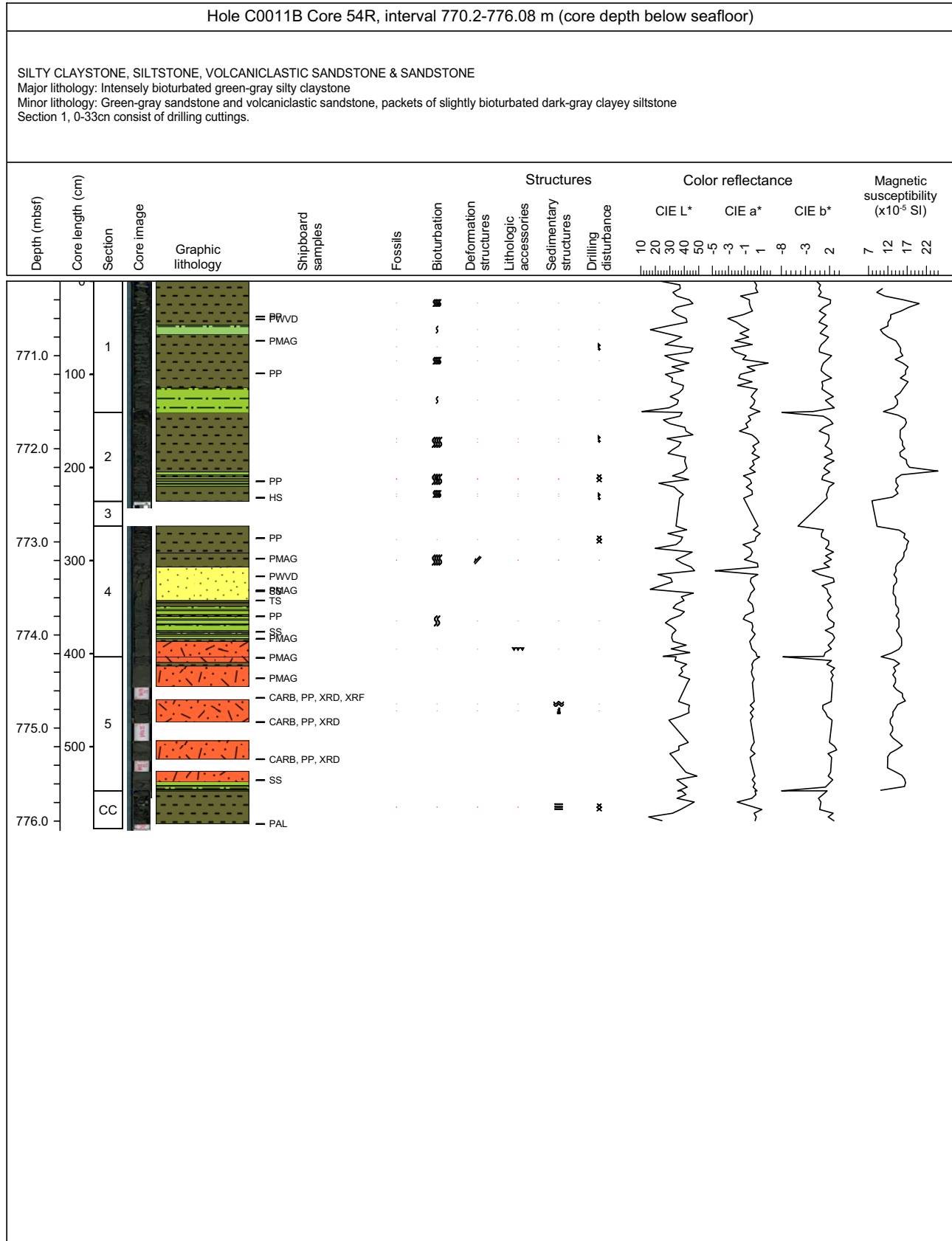
Core Photo



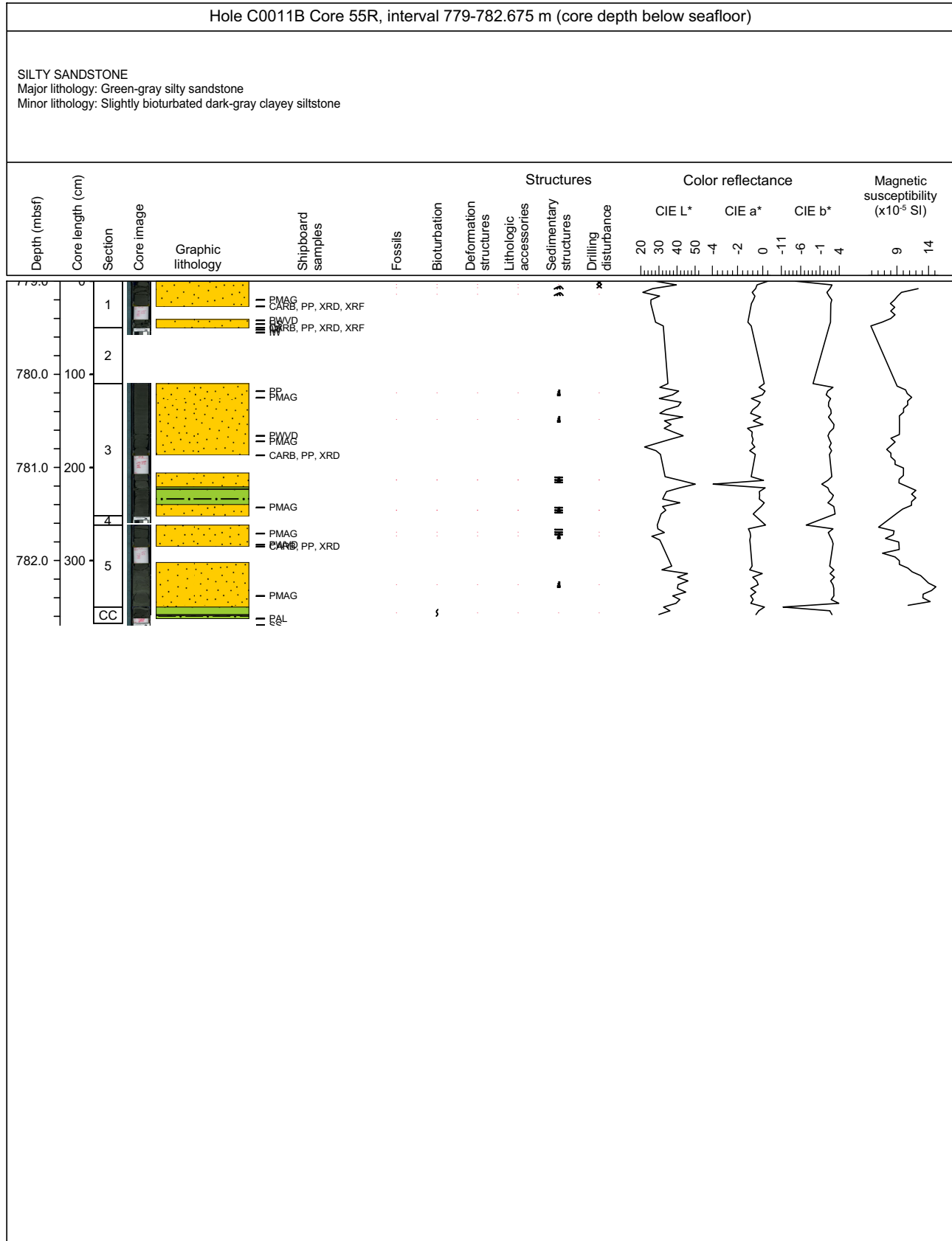
Core Photo




Core Photo



Core Photo




Core Photo




Core Photo

Hole C0011B Core 57R, interval 846.4-853.43 m (core depth below seafloor)


SILTY CLAYSTONE, TUFF & CLAYEY SILTSTONE
 Major lithology: Intensely bioturbated green-gray silty claystone
 Minor lithology: Graded coarse to fine grained tuff deposits, slightly bioturbated green-gray clayey siltstone, tuffaceous siltstone
 Lithology of the core catcher cannot be determined due to drilling damage.
 CC consists of drilling cuttings.




Core Photo



Core Photo



Core Photo



Core Photo

Hole C0011B Core 61R, interval 876-876.05 m (core depth below seafloor)																	
TUFFACEOUS SILTSTONE & TUFF Major lithology: Green-white tuffaceous siltstone Minor lithology: Fine grained tuff																	
Depth (mbsf)	Core length (cm)	Section	Core image	Graphic lithology	Shipboard samples	Fossils	Bioturbation	Deformation structures	Lithologic accessories	Sedimentary structures	Drilling disturbance	Color reflectance			Magnetic susceptibility (x10 ⁻⁵ SI)		
												CIE L*	CIE a*	CIE b*	7	8	8
24	29	34	39	44	0	0	0	0	0	-6	-4	-1	2	7	8	8	



