
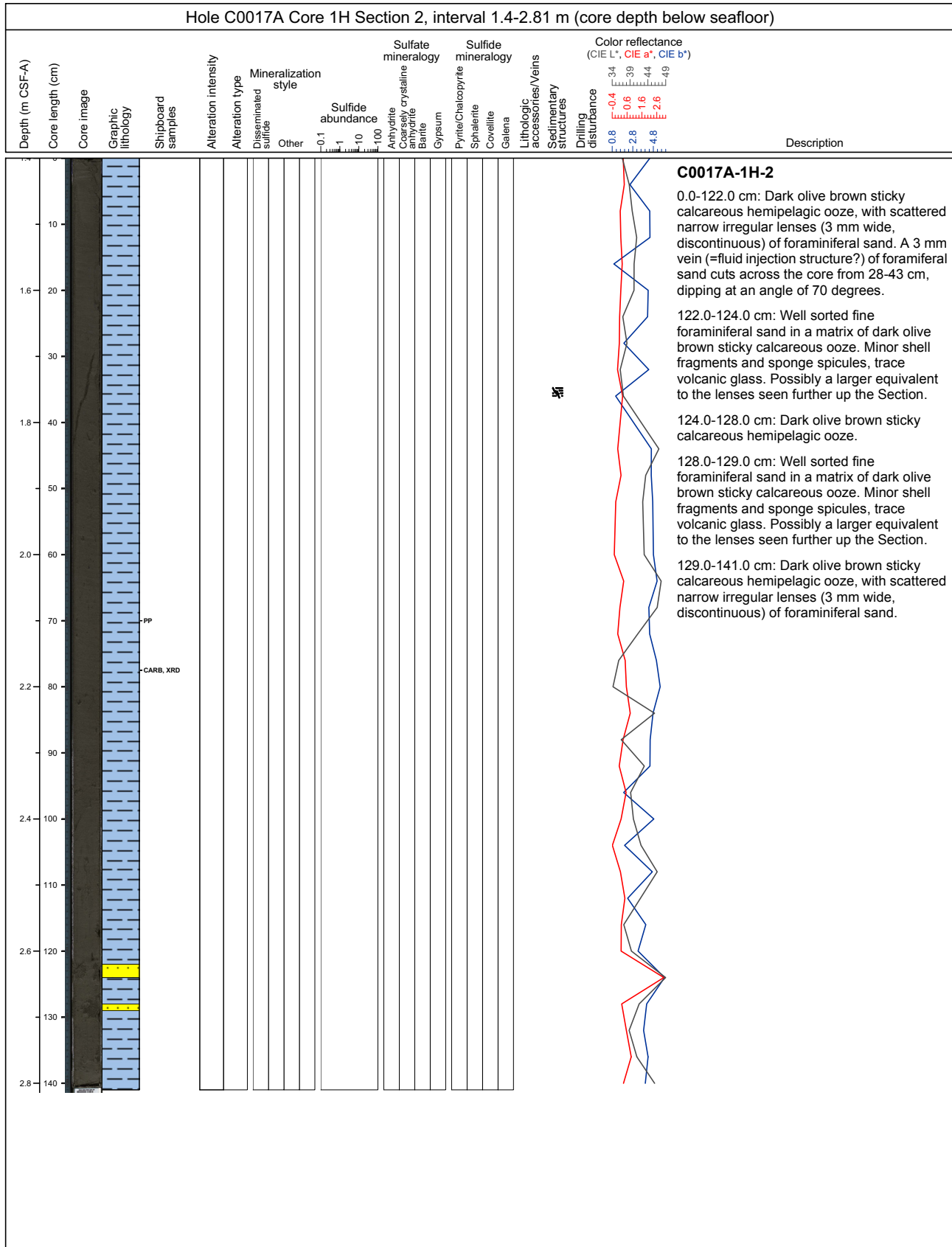


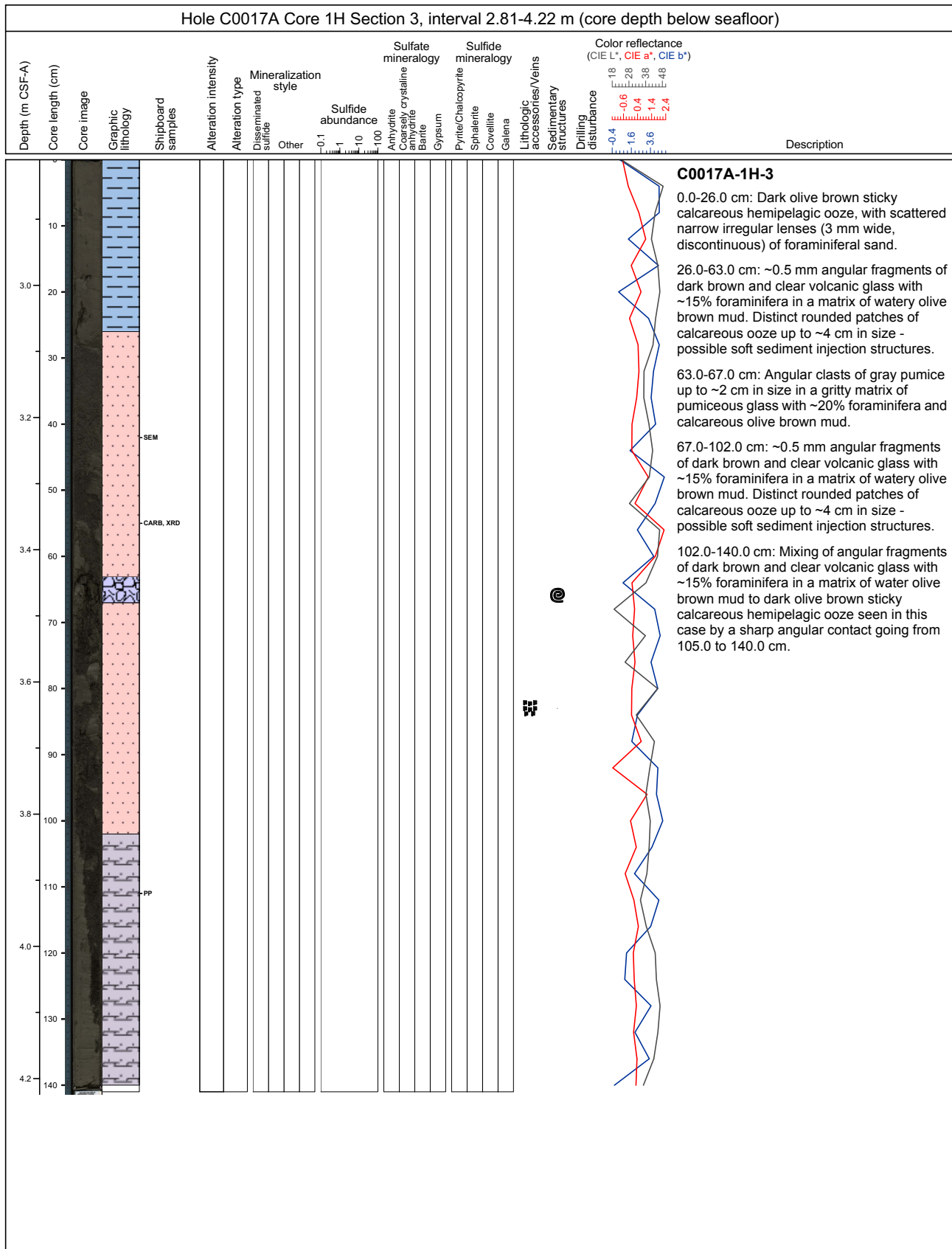
Core Photo




Core Photo



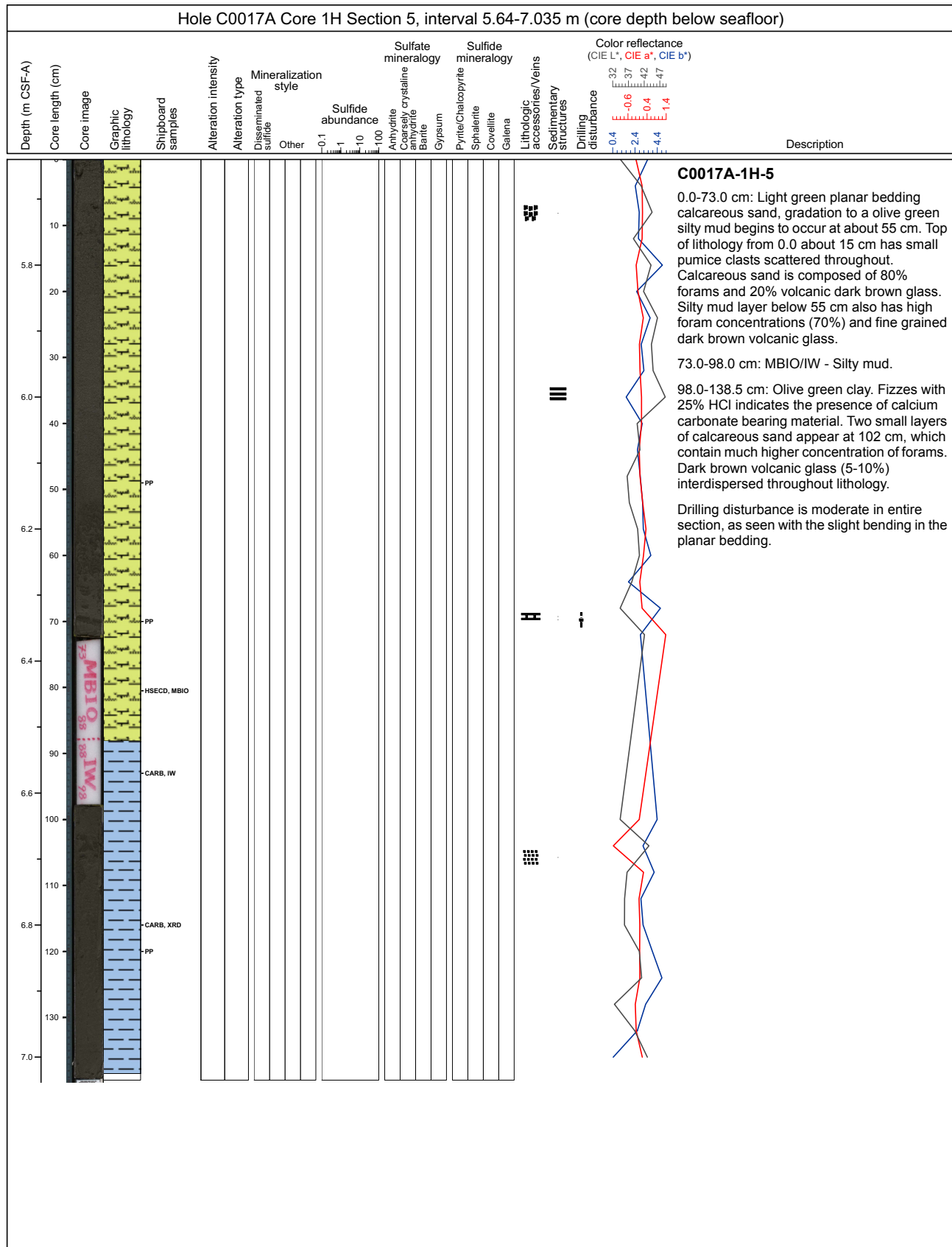
Core Photo



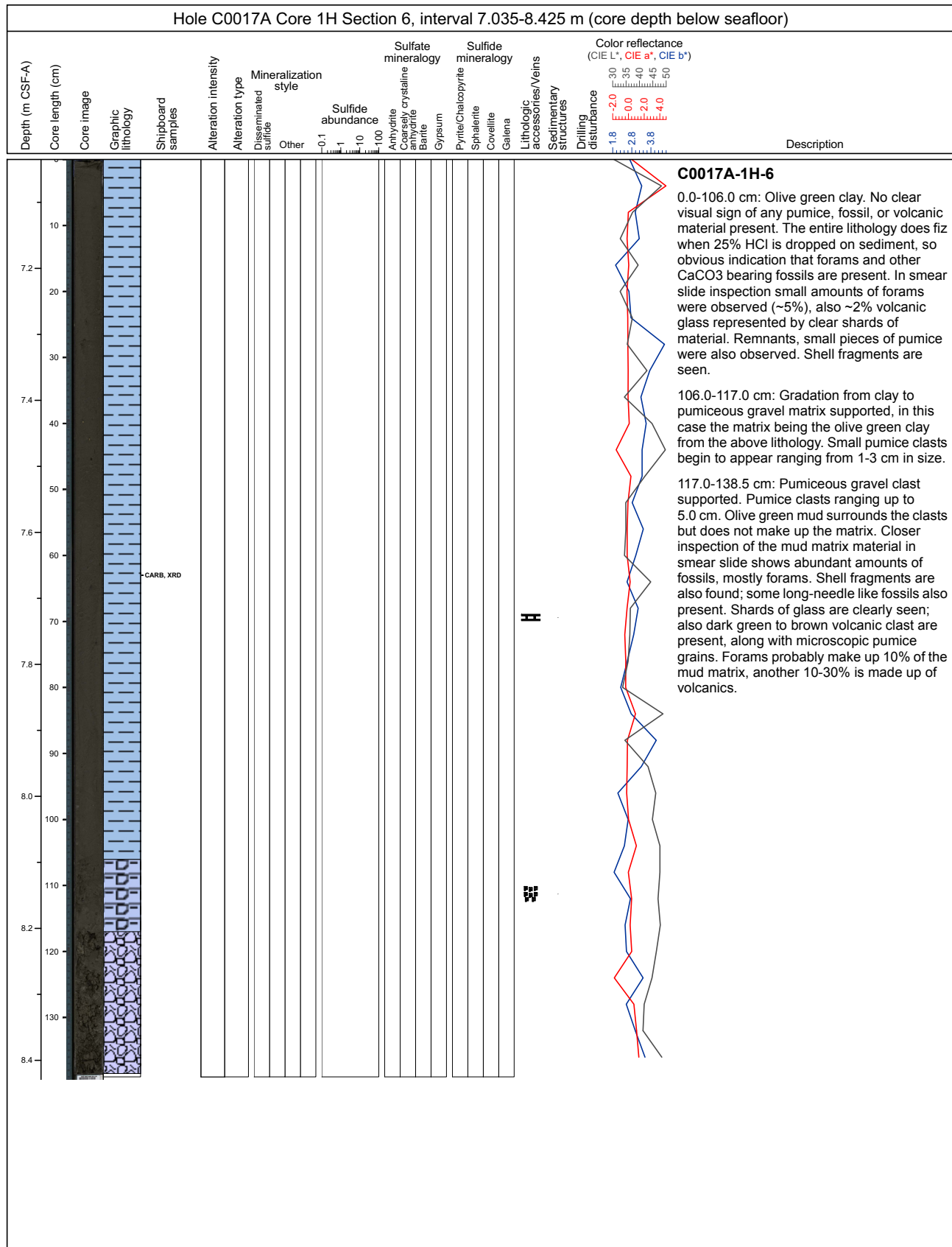
Core Photo




Core Photo




Core Photo



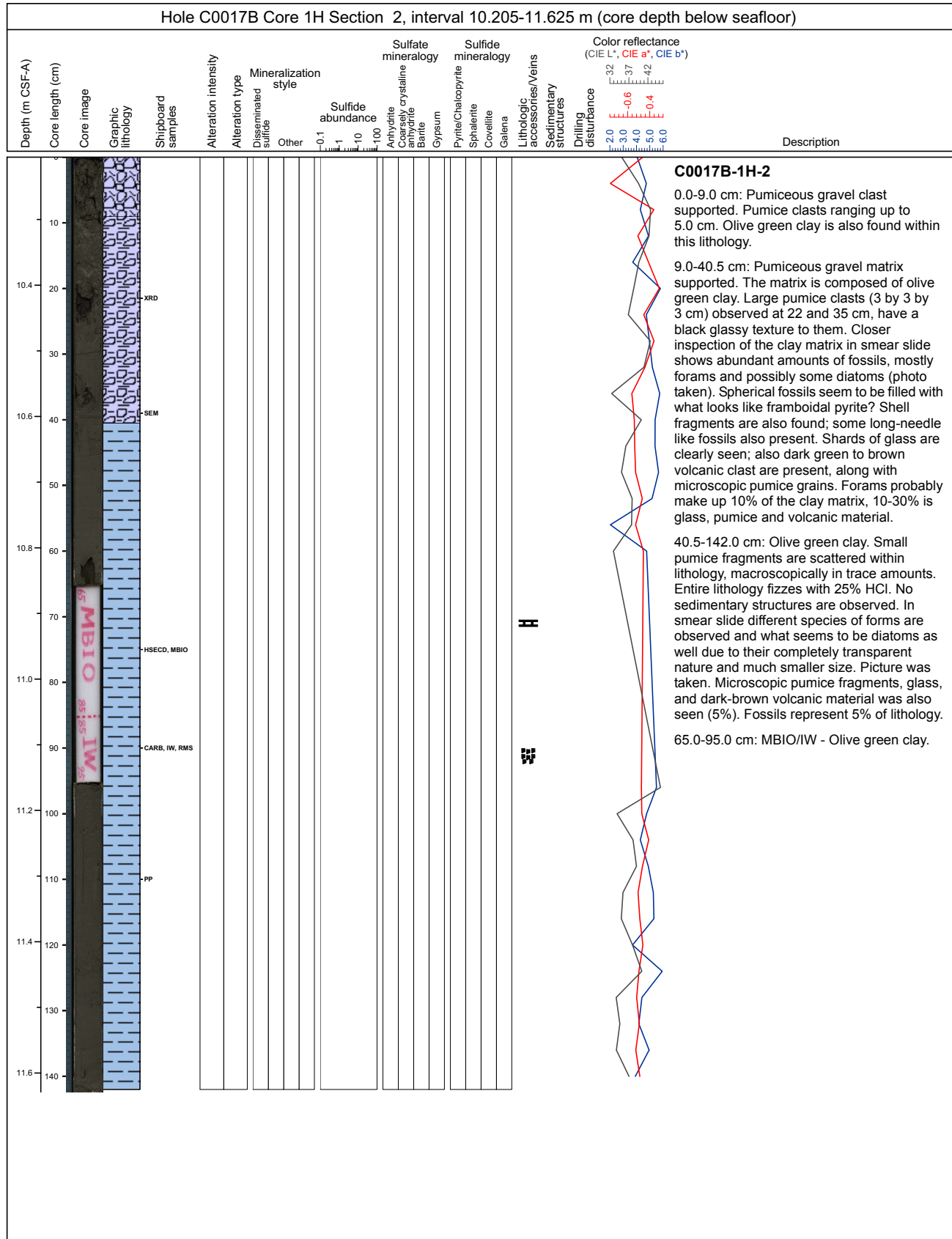
Core Photo




Core Photo




Core Photo




Core Photo



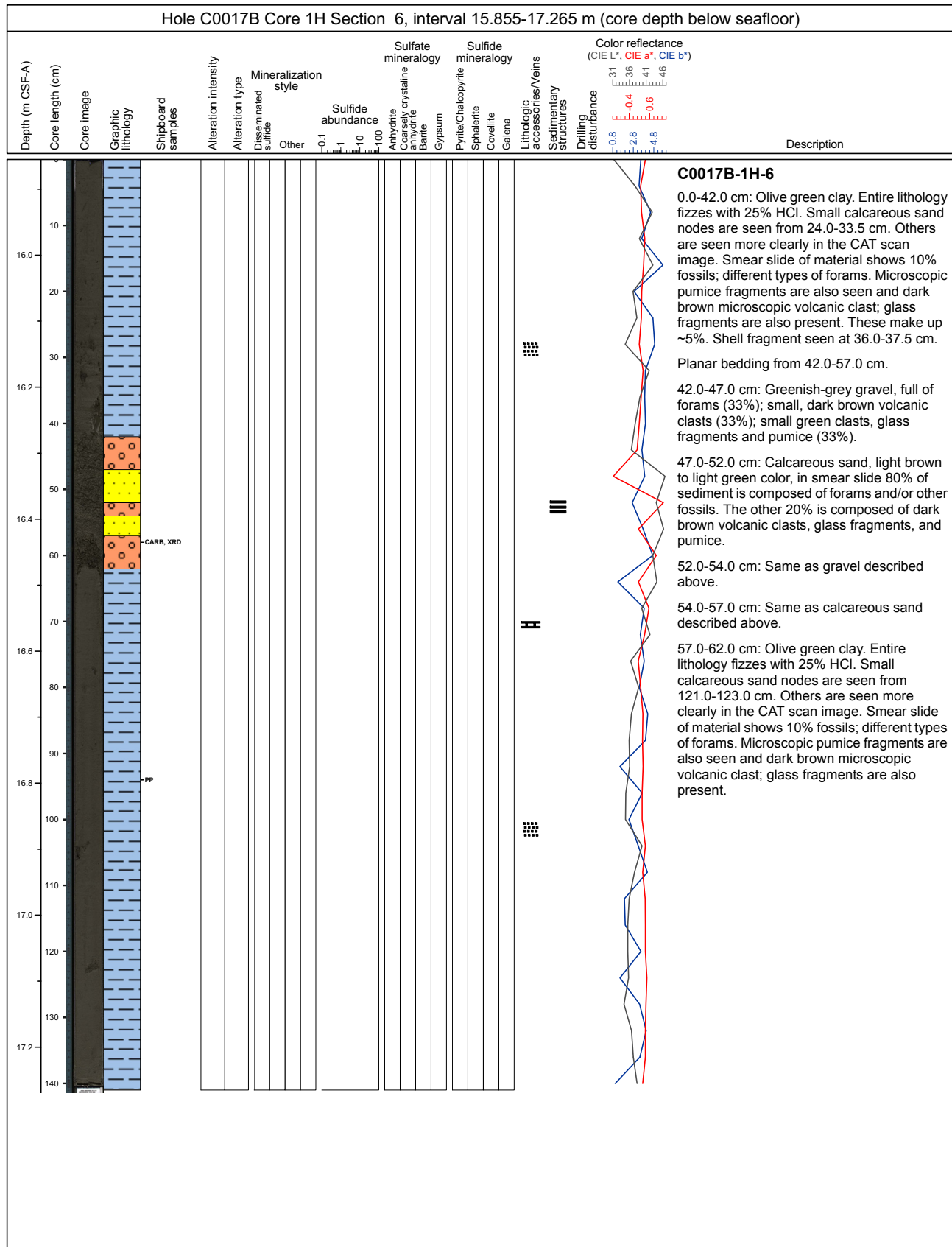
Core Photo




Core Photo




Core Photo



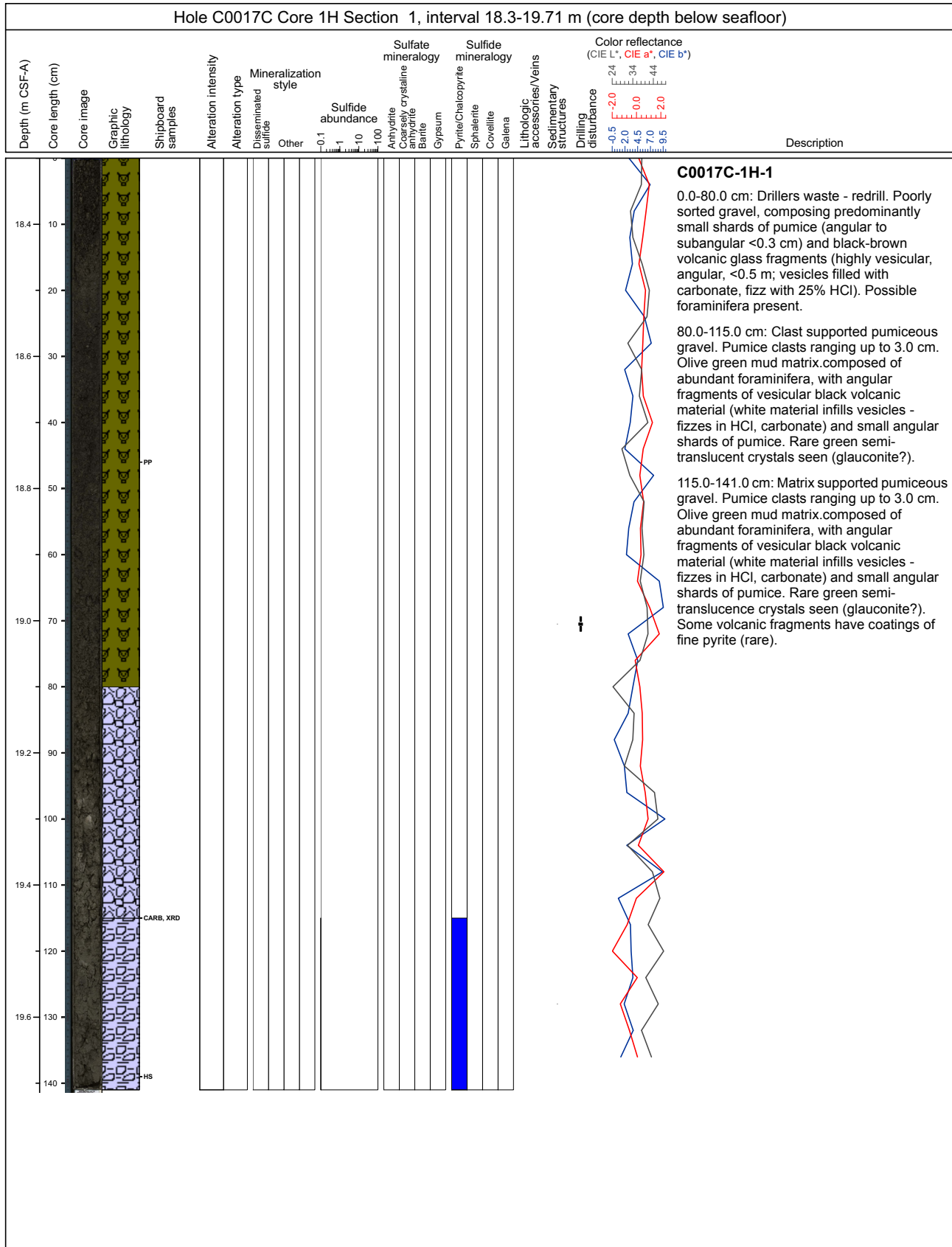
Core Photo



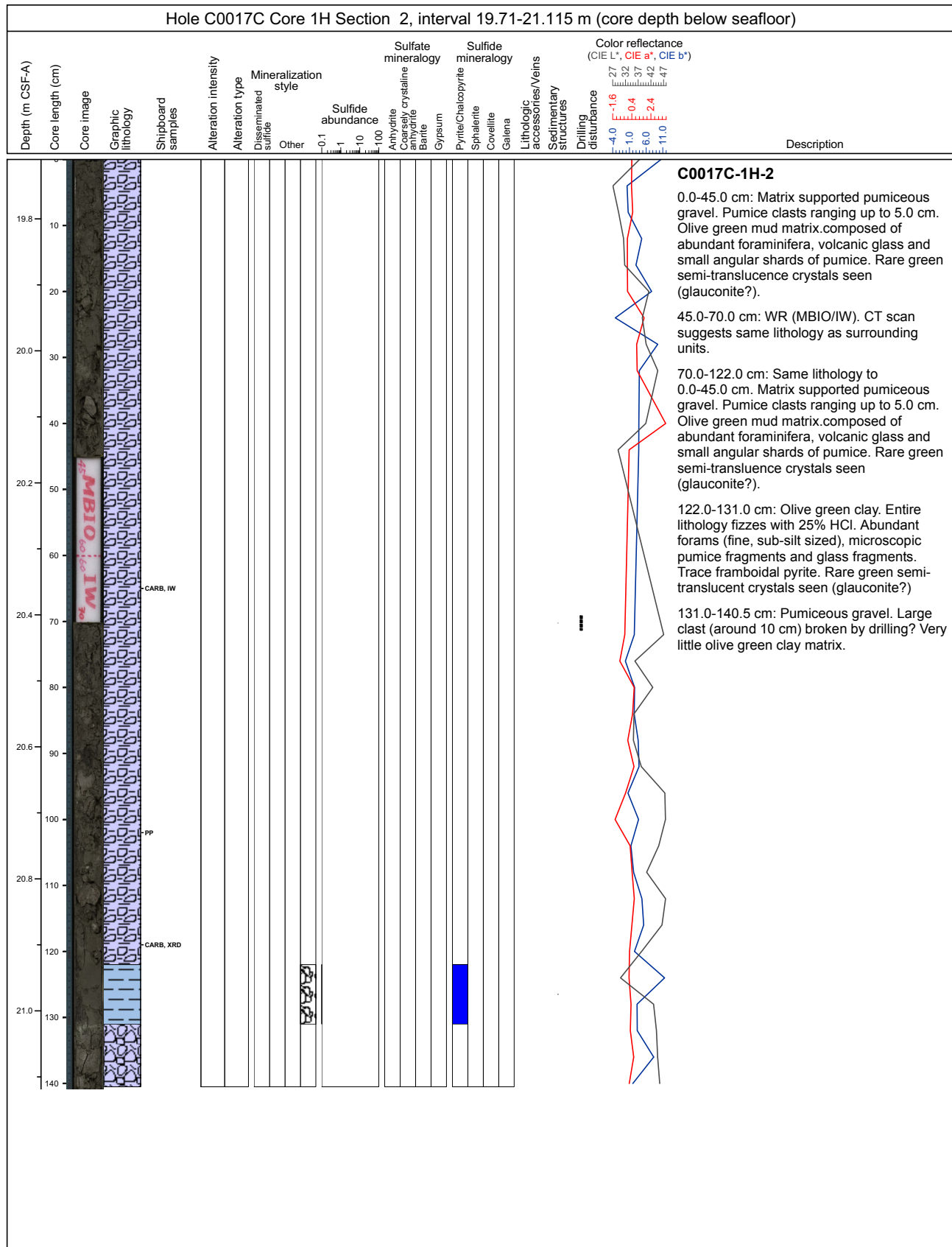
Core Photo




Core Photo



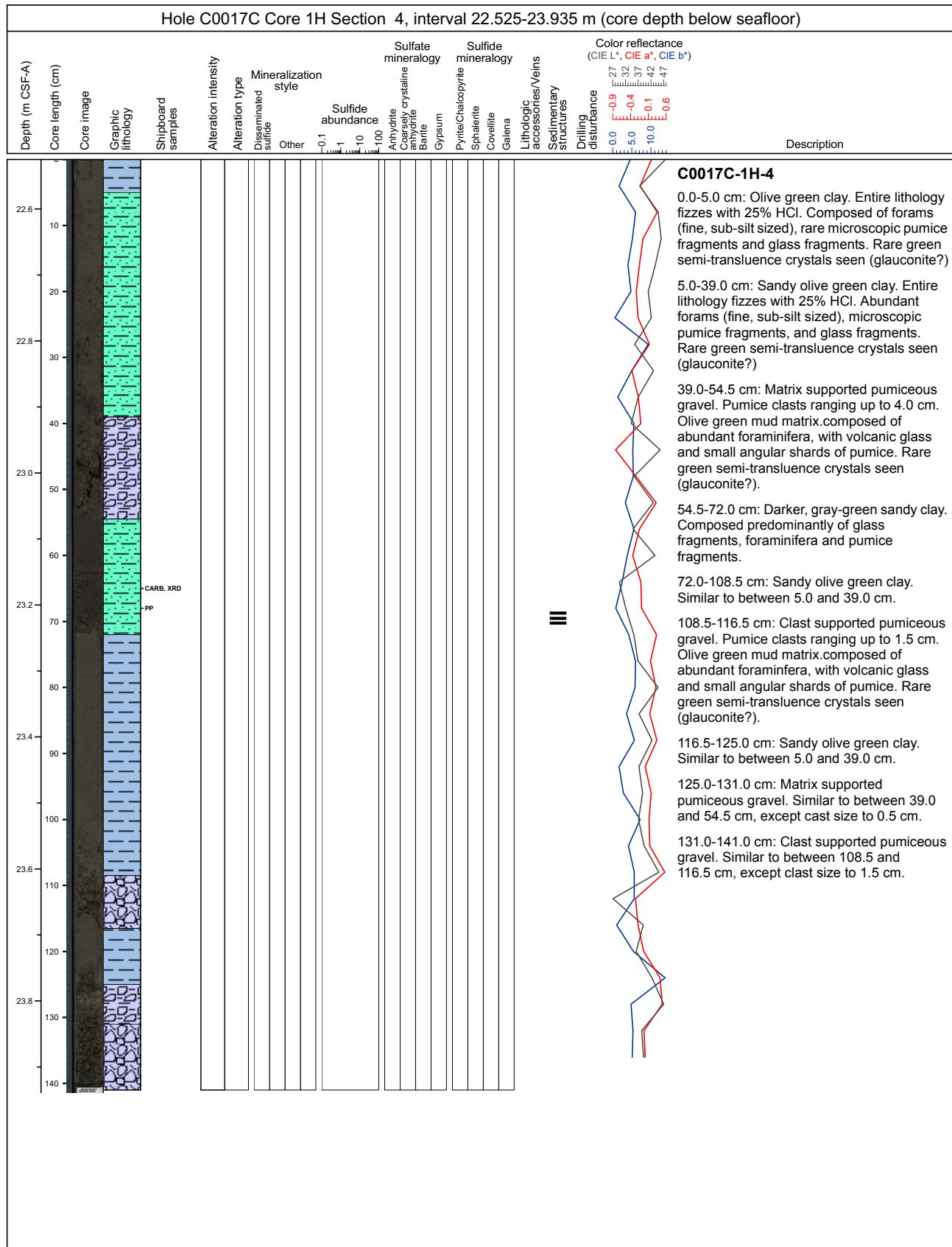
Core Photo




Core Photo



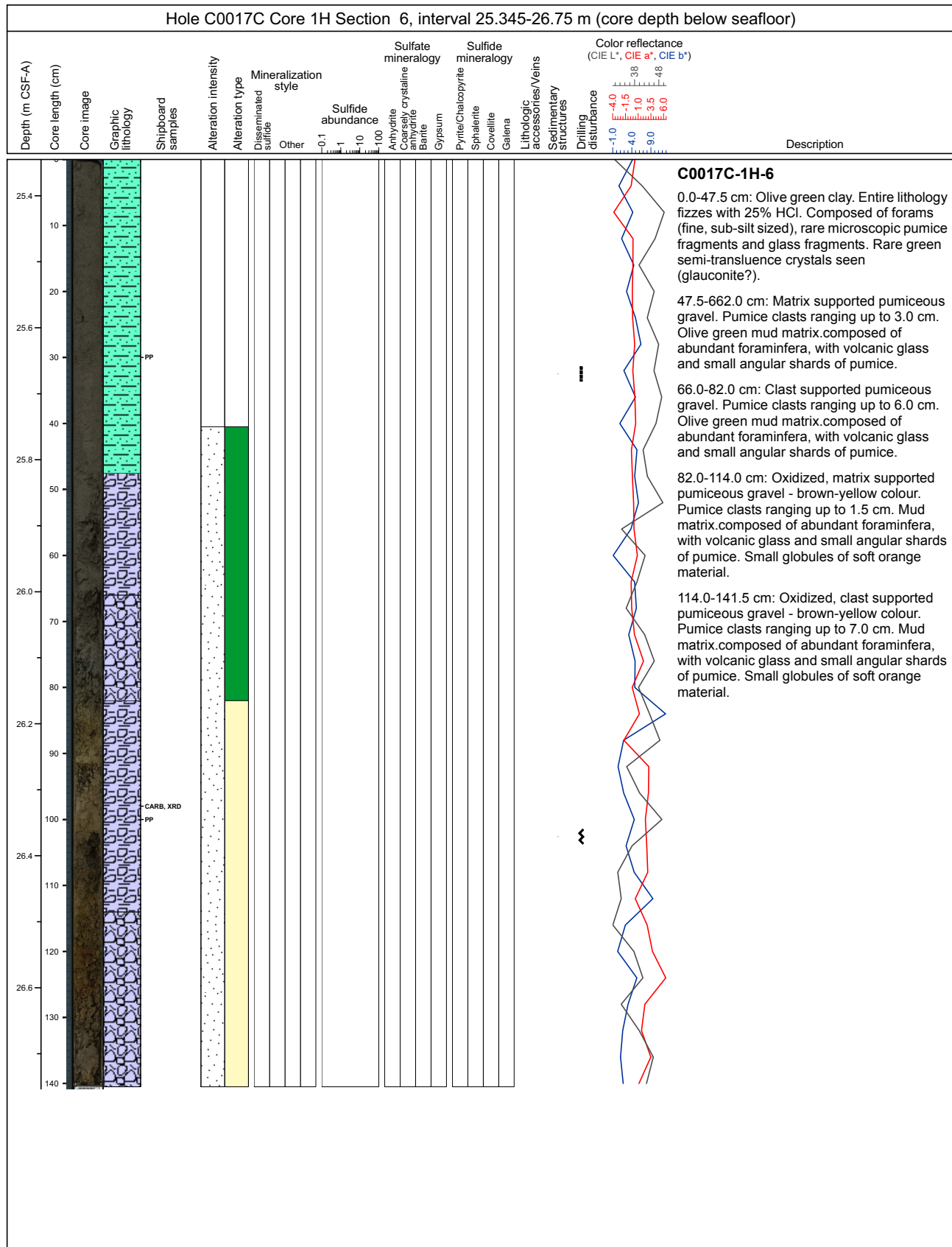
Core Photo



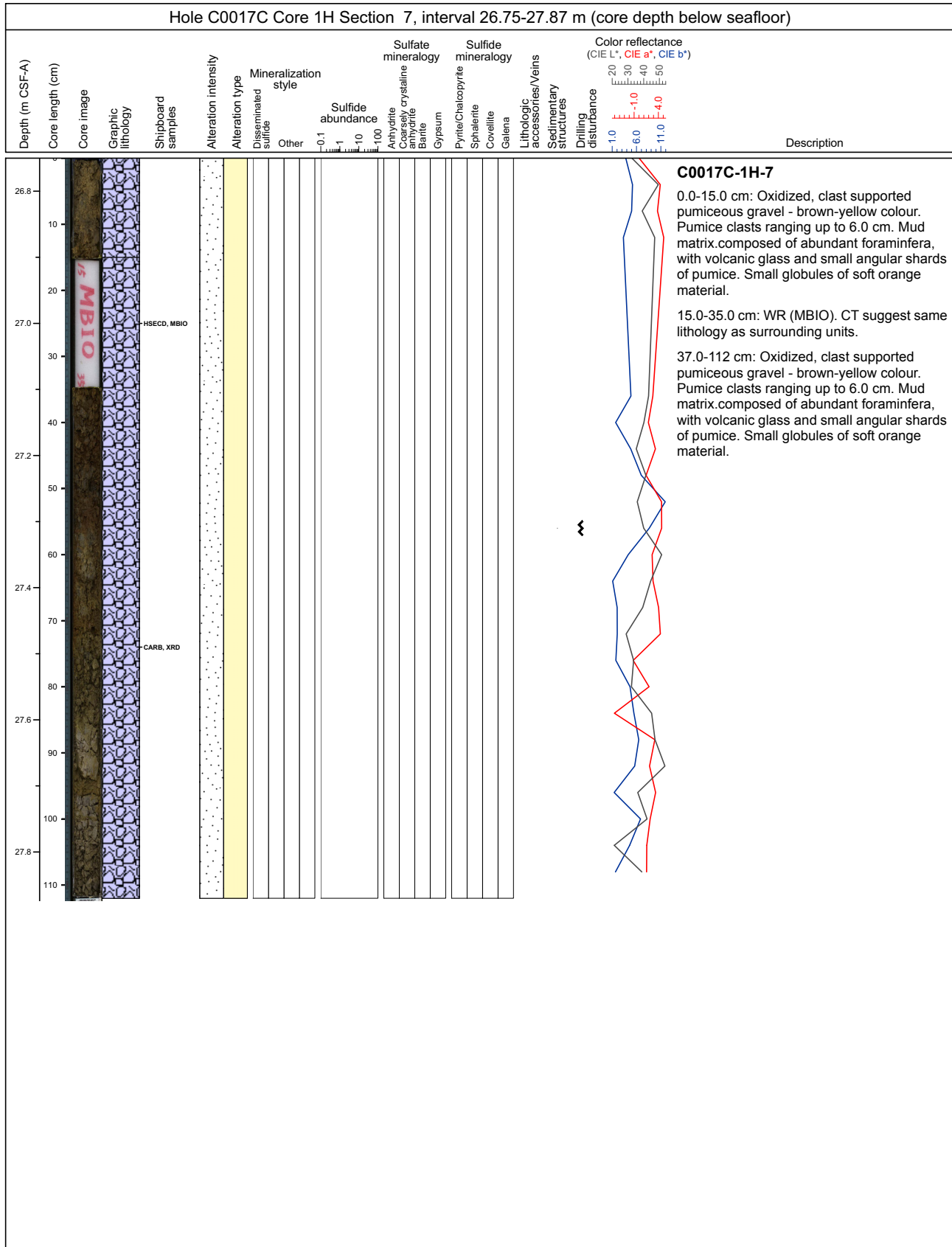
Core Photo



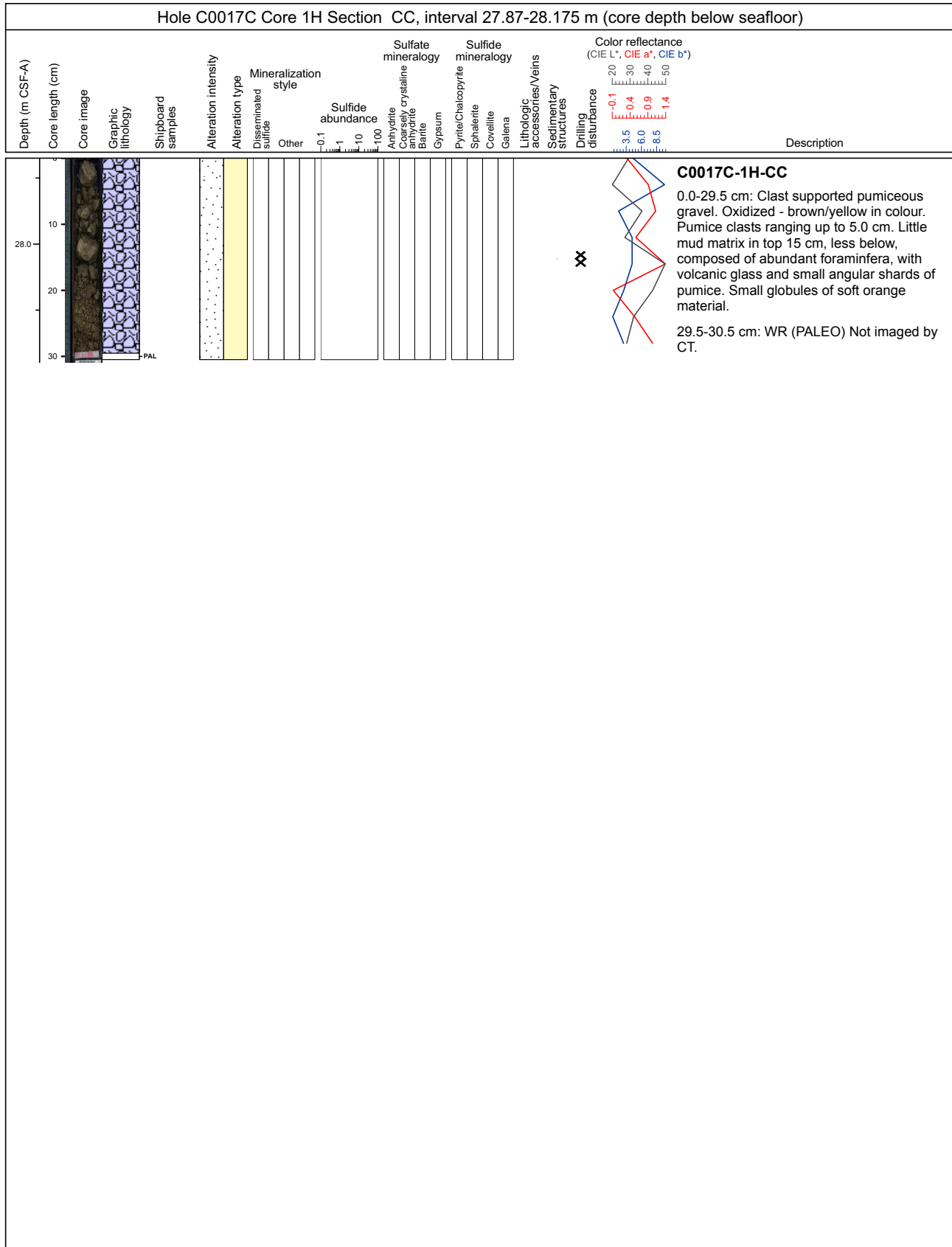
Core Photo



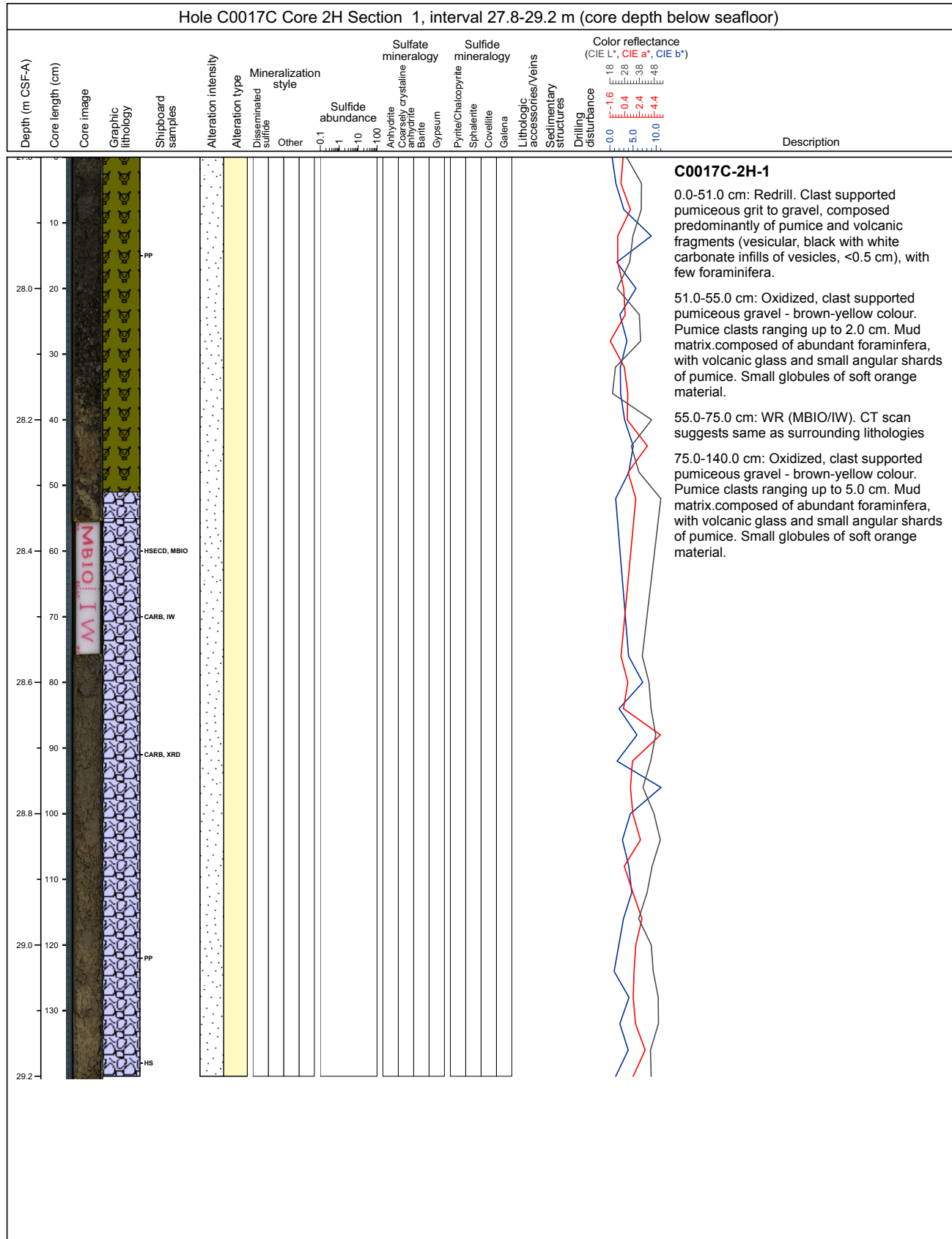
Core Photo



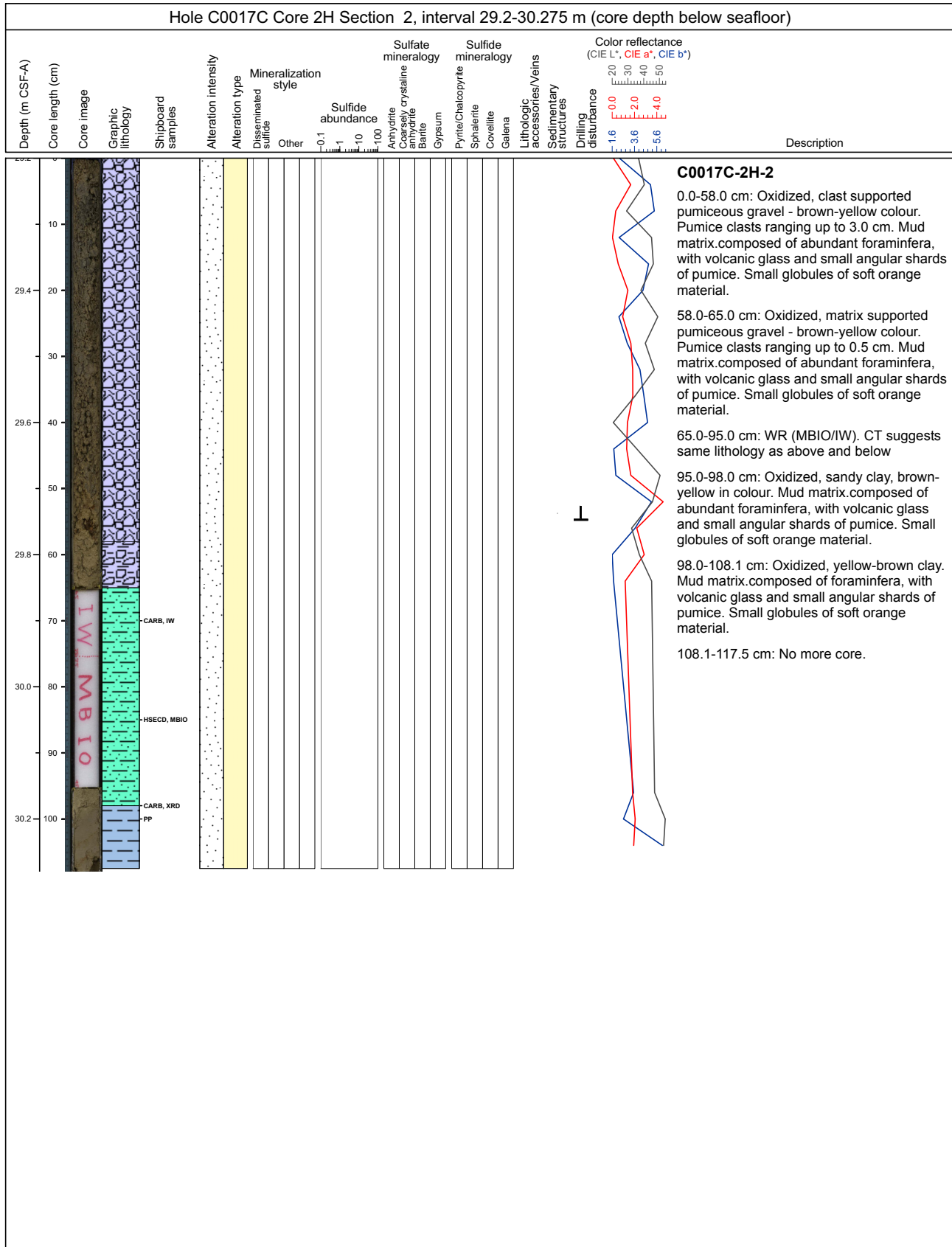
Core Photo



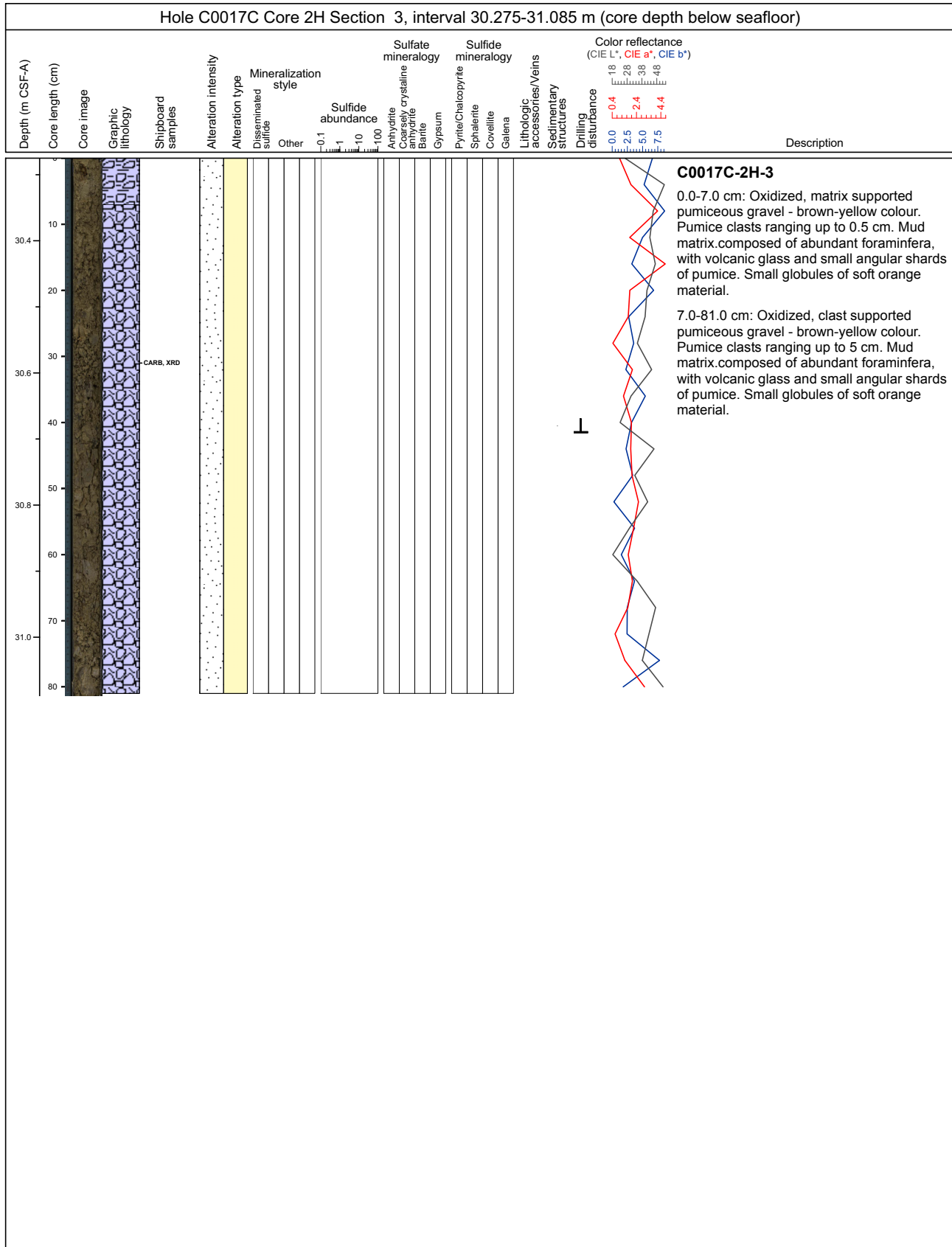
Core Photo




Core Photo




Core Photo




Core Photo




Core Photo



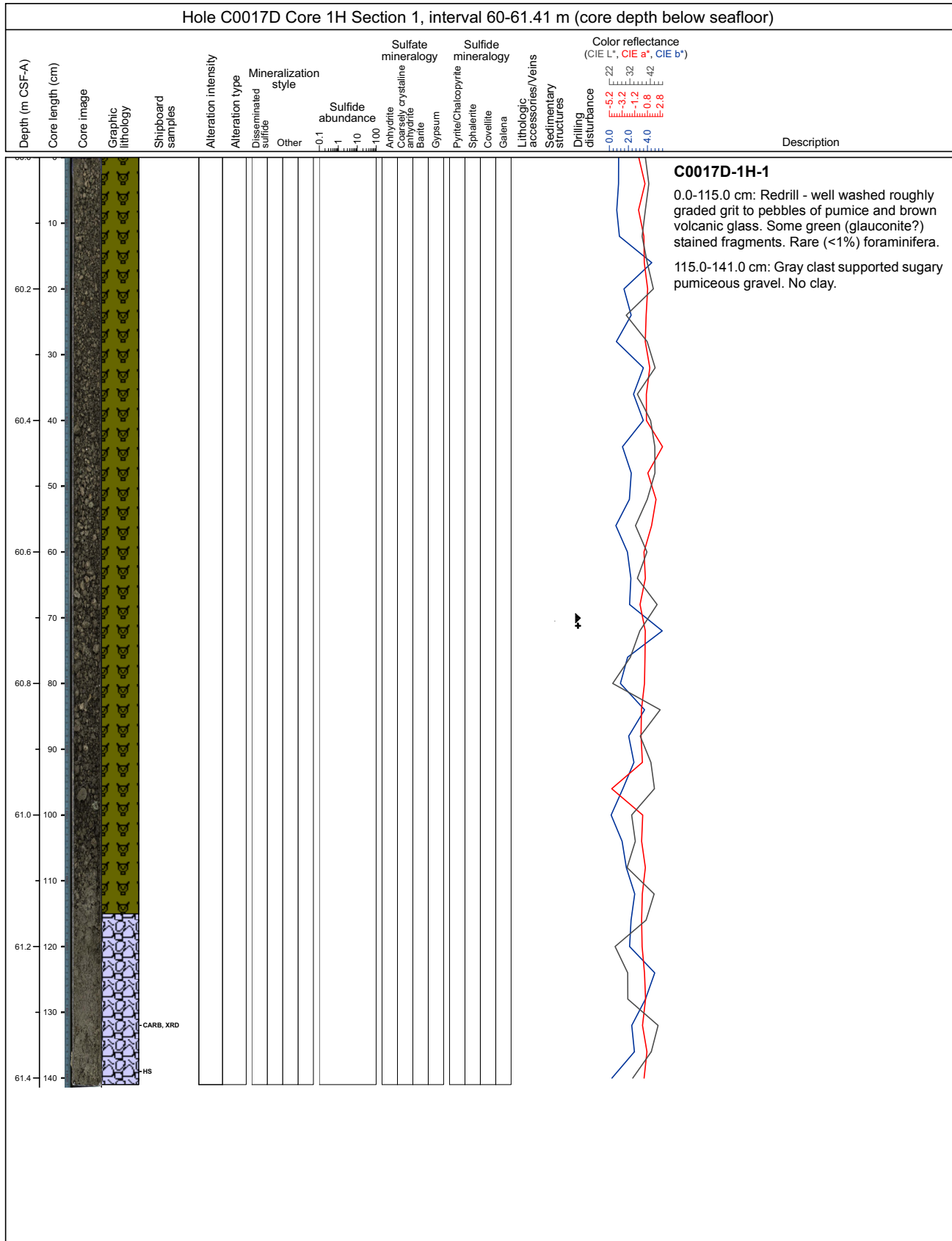
Core Photo




Core Photo



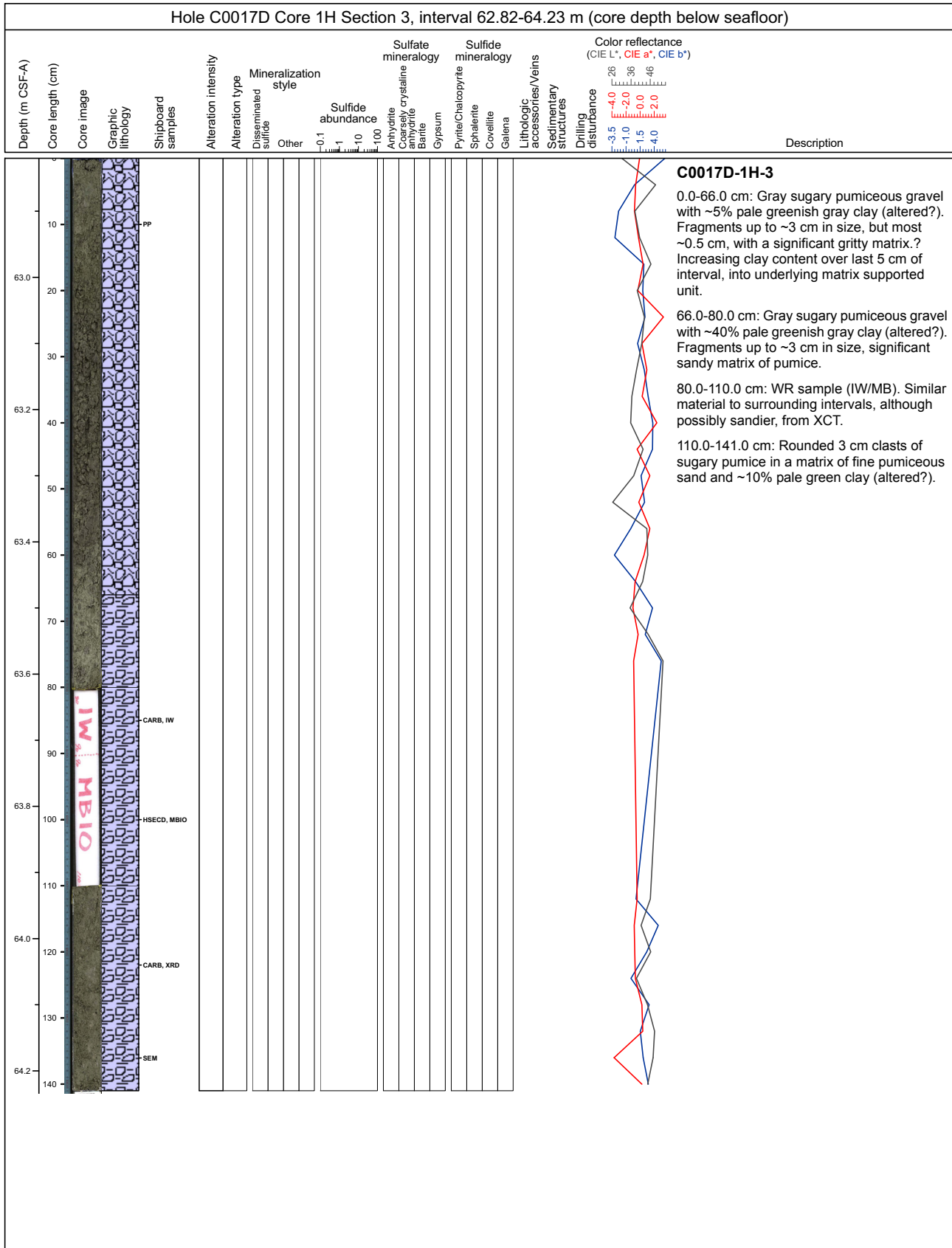
Core Photo



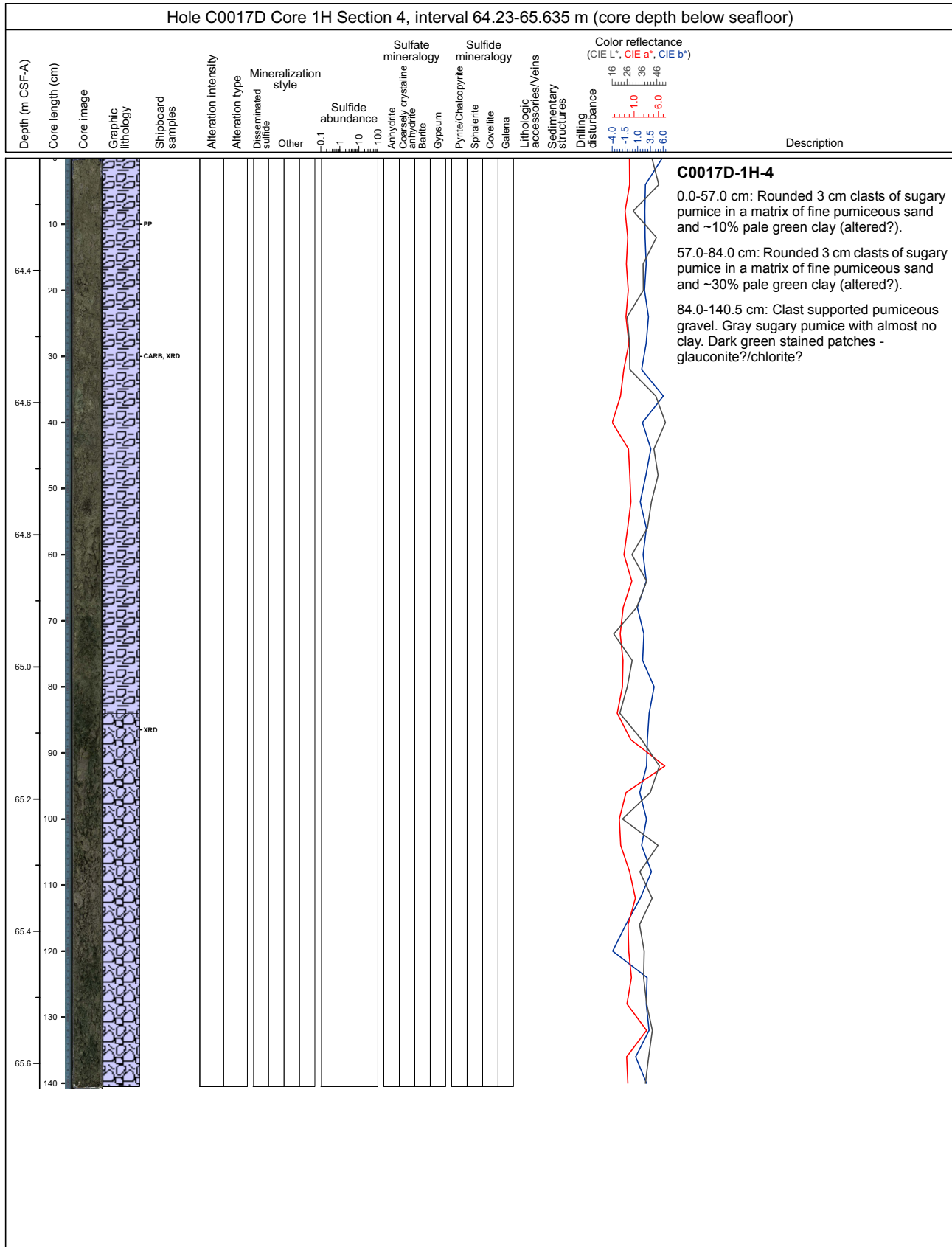
Core Photo




Core Photo



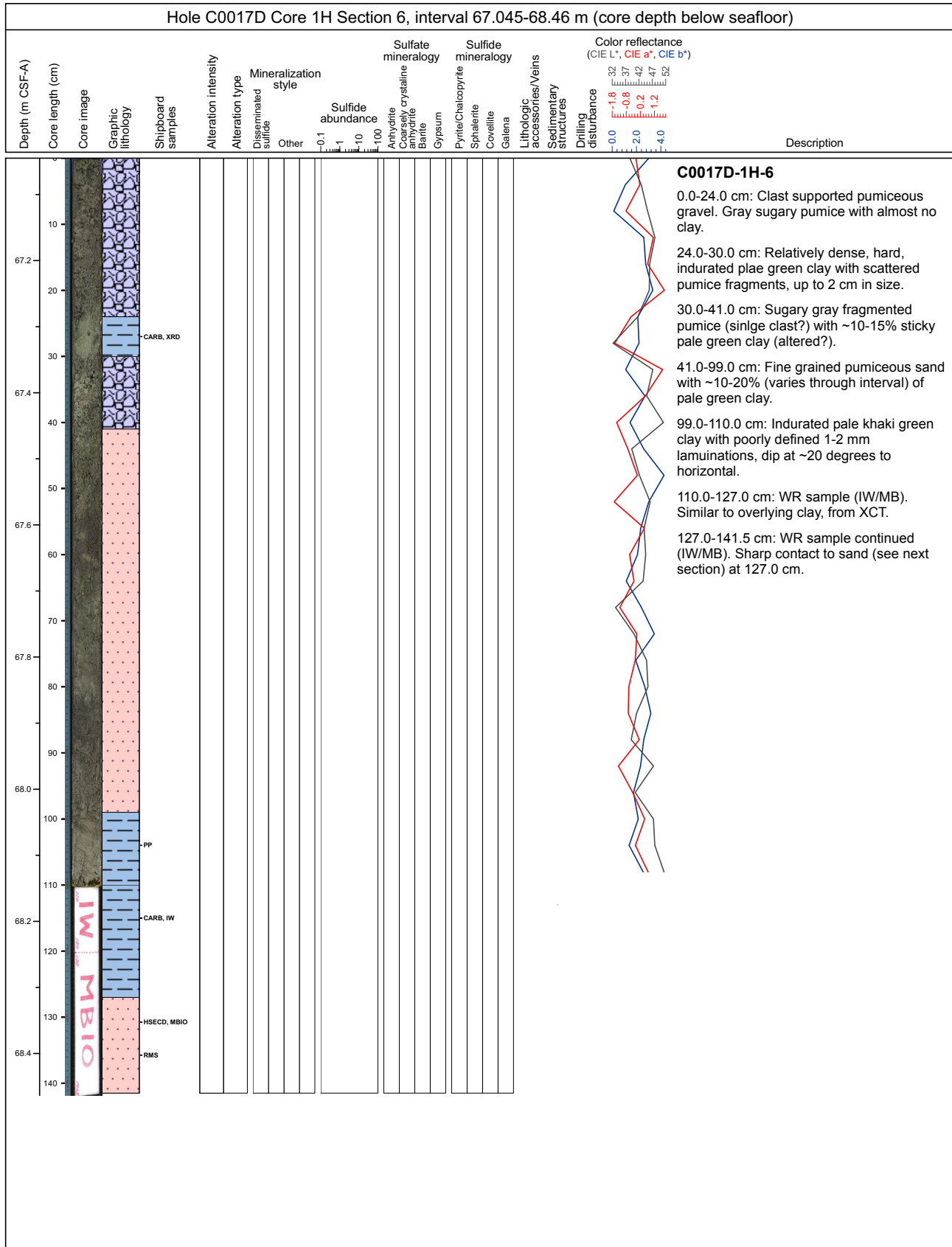
Core Photo



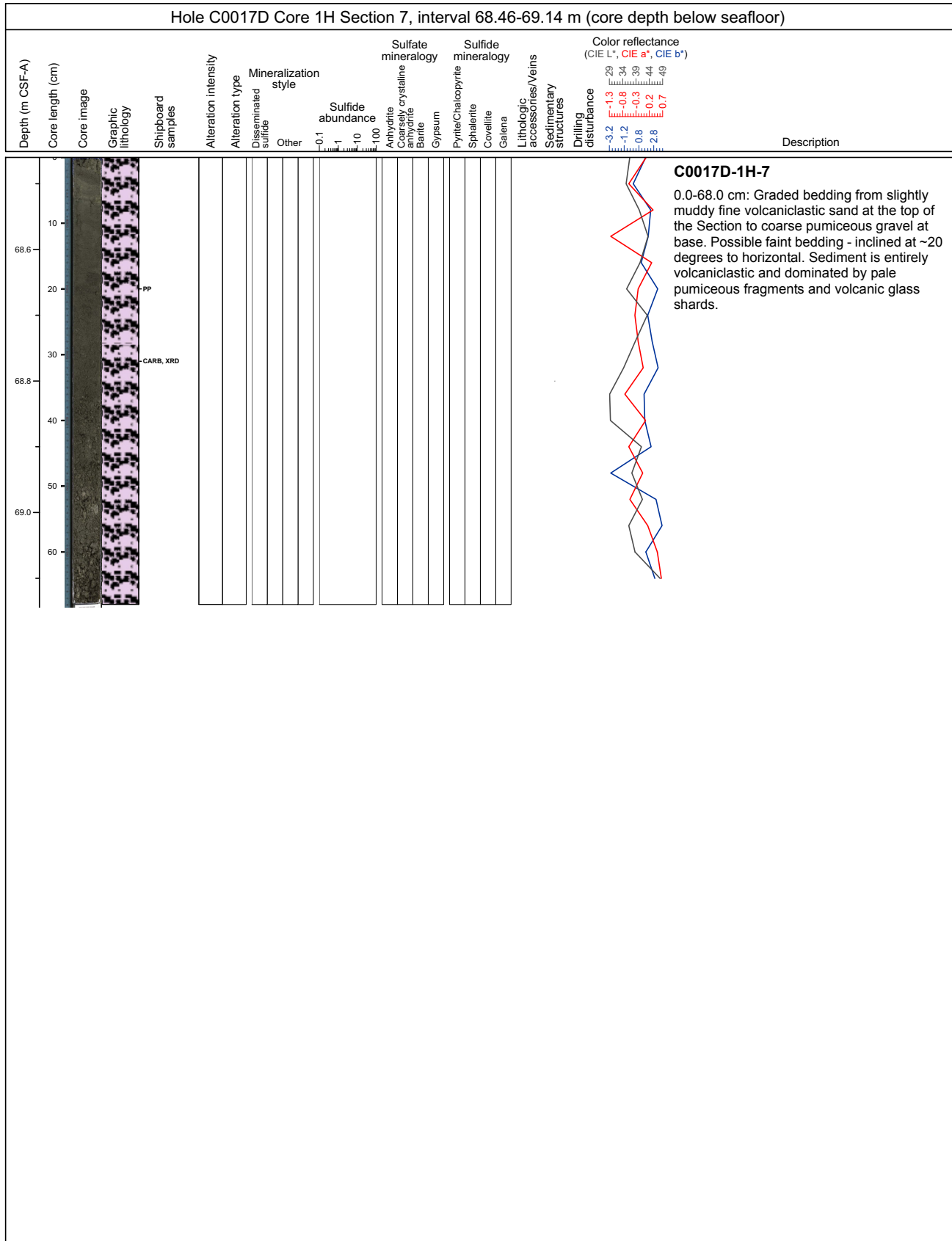
Core Photo




Core Photo



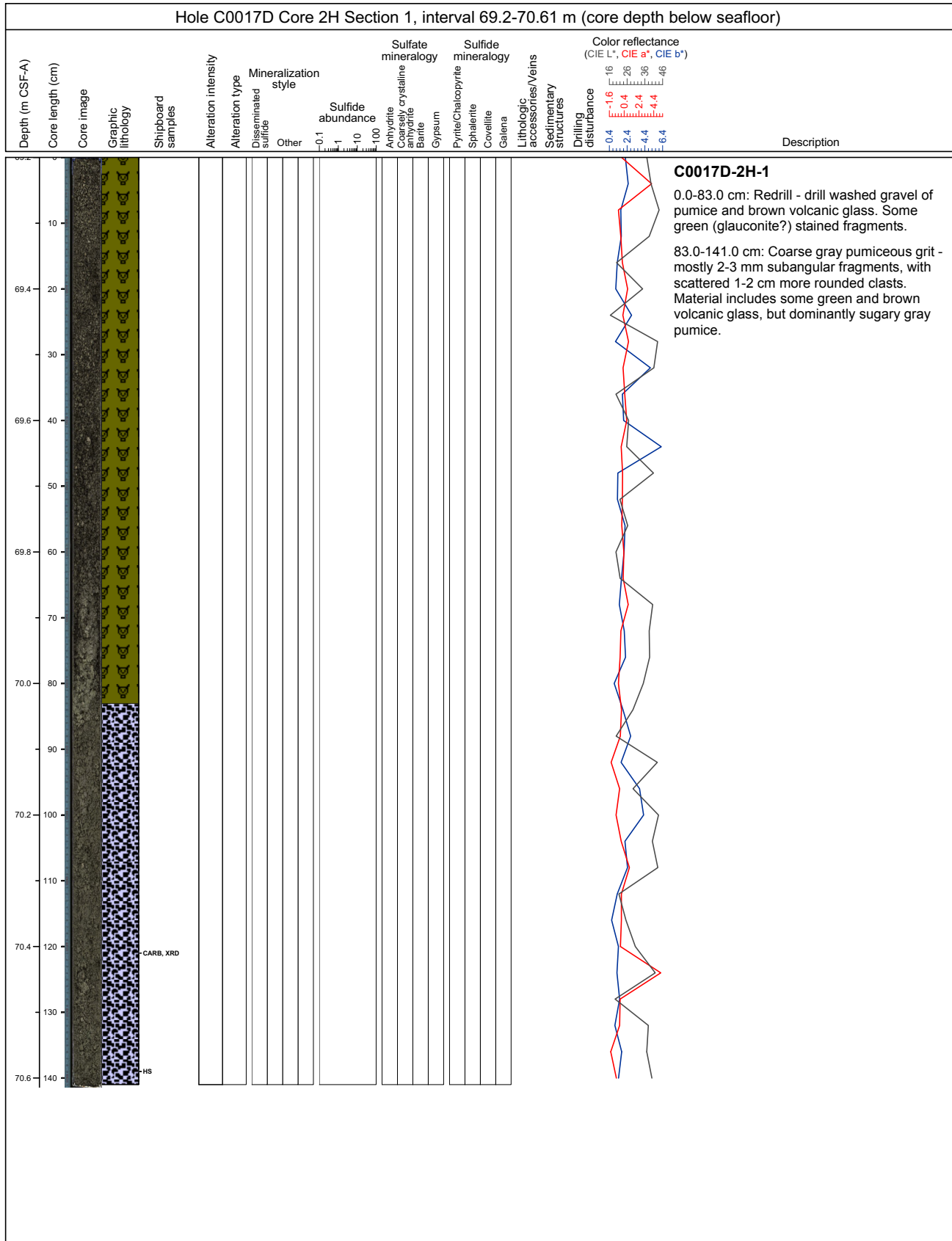
Core Photo



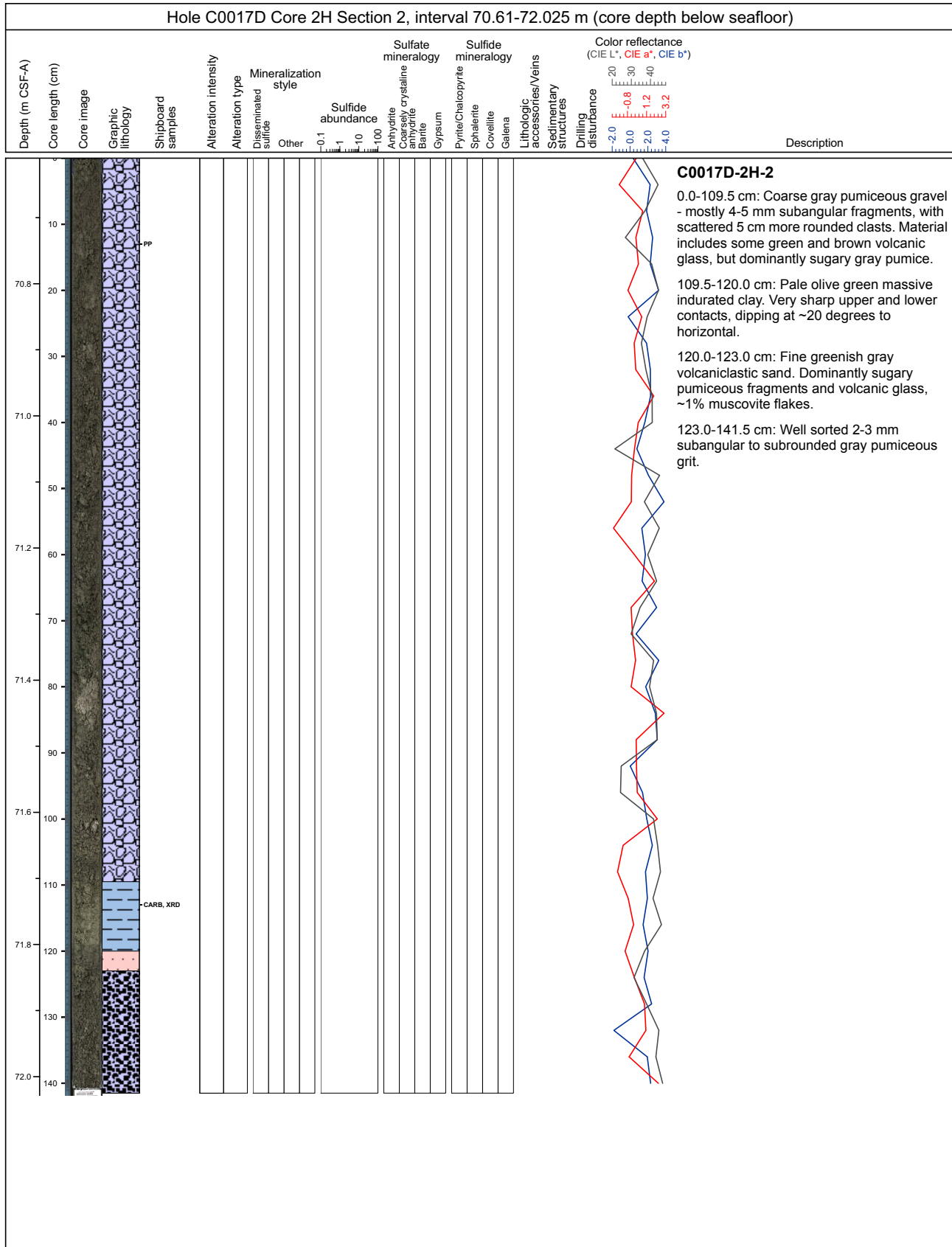
Core Photo



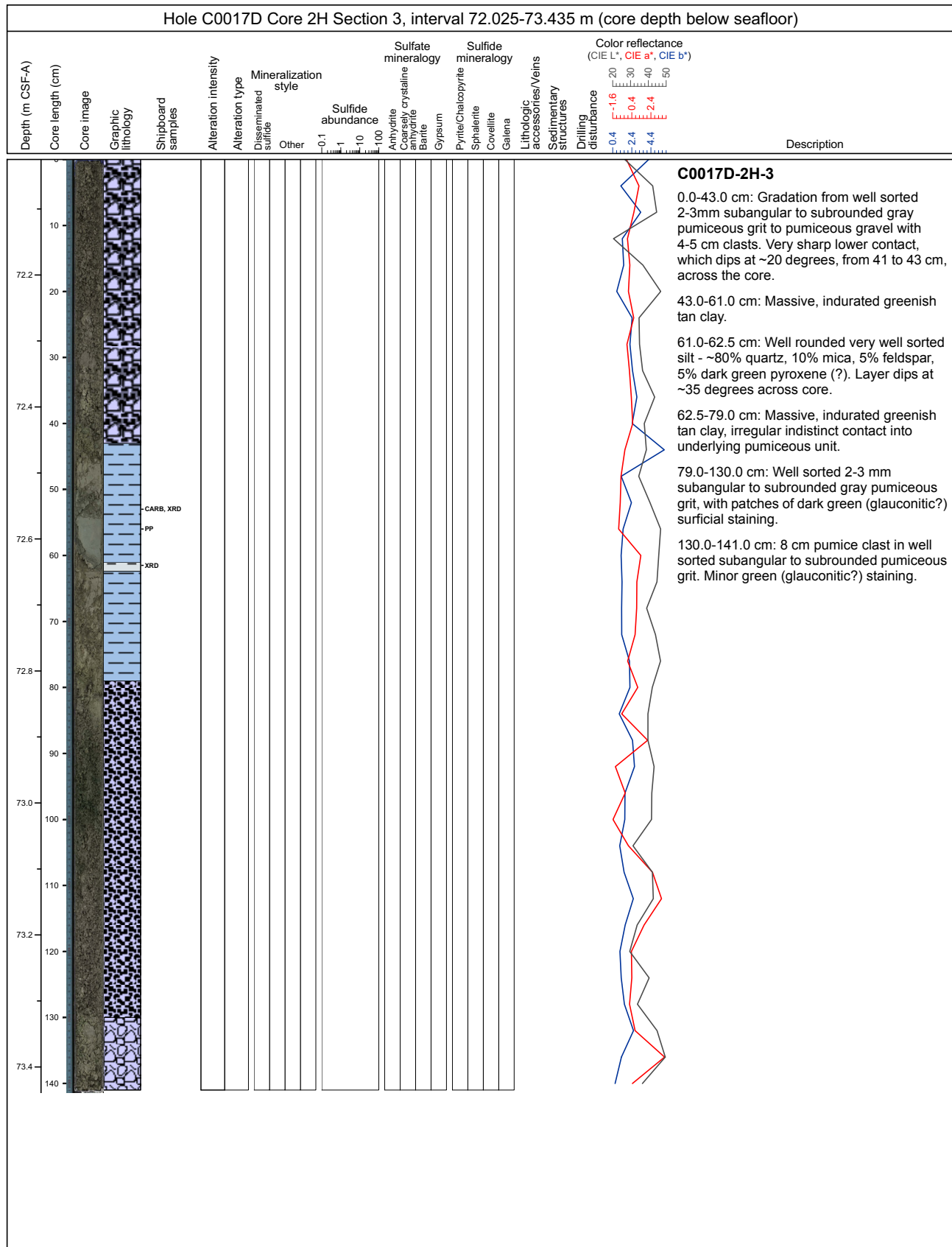
Core Photo



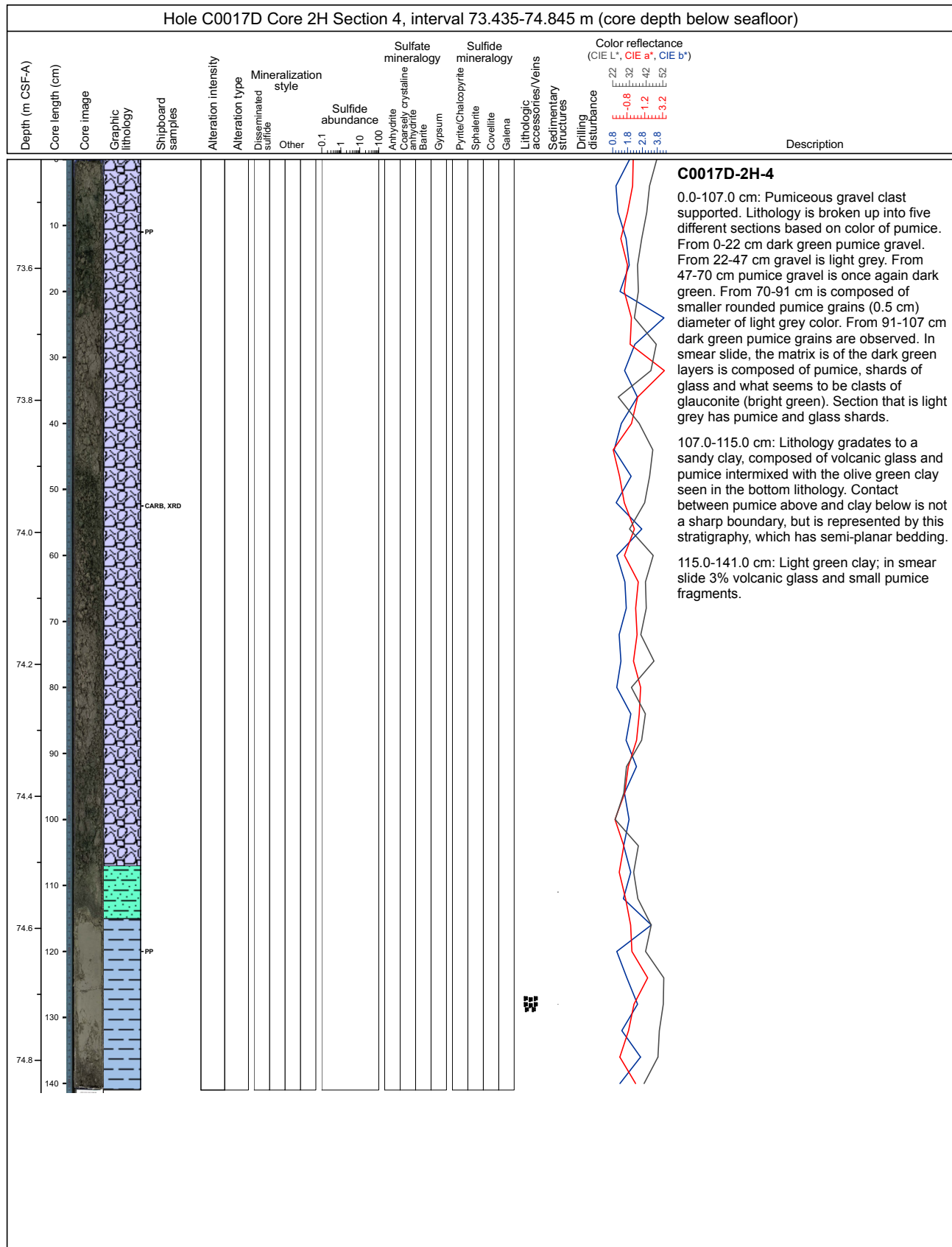
Core Photo



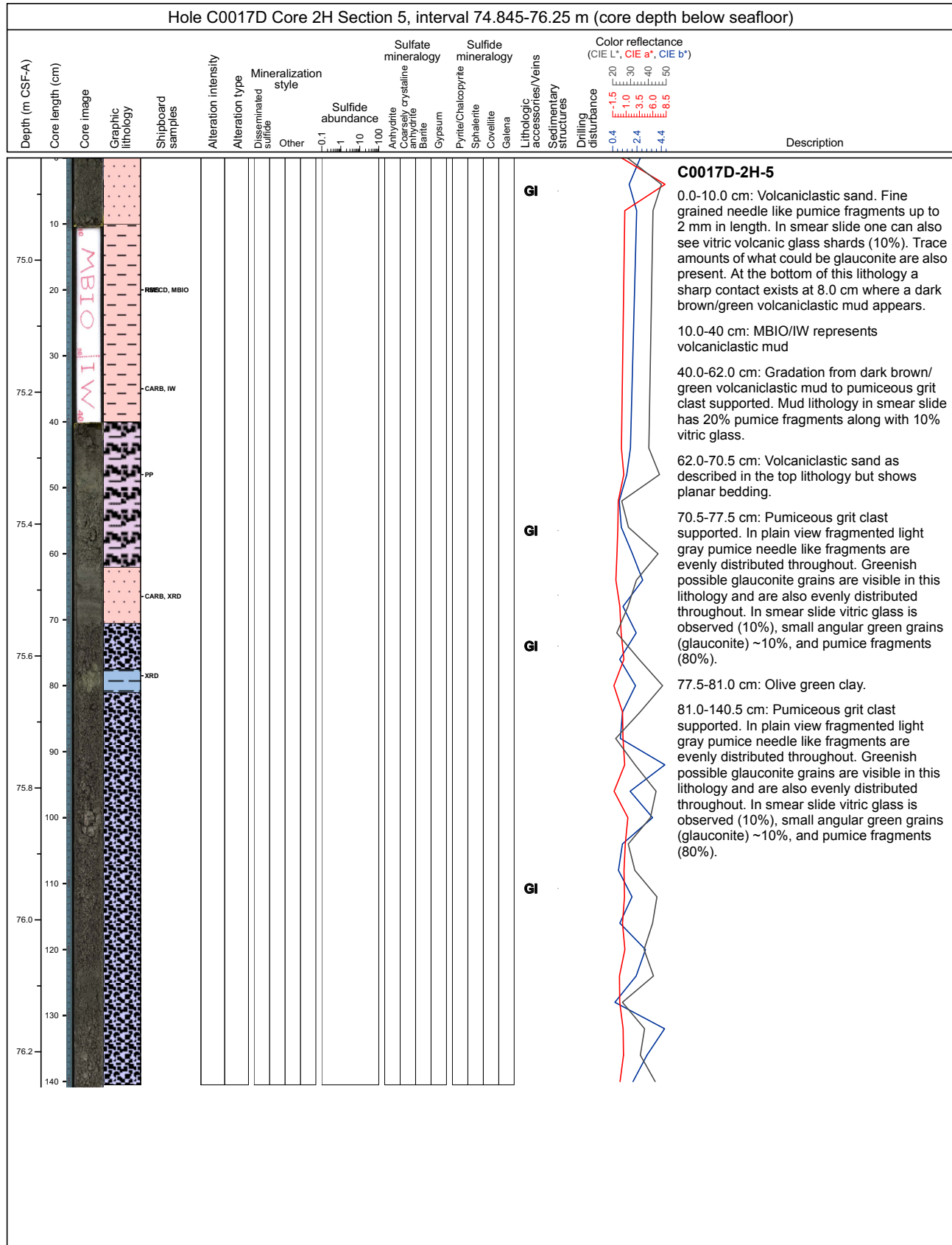
Core Photo



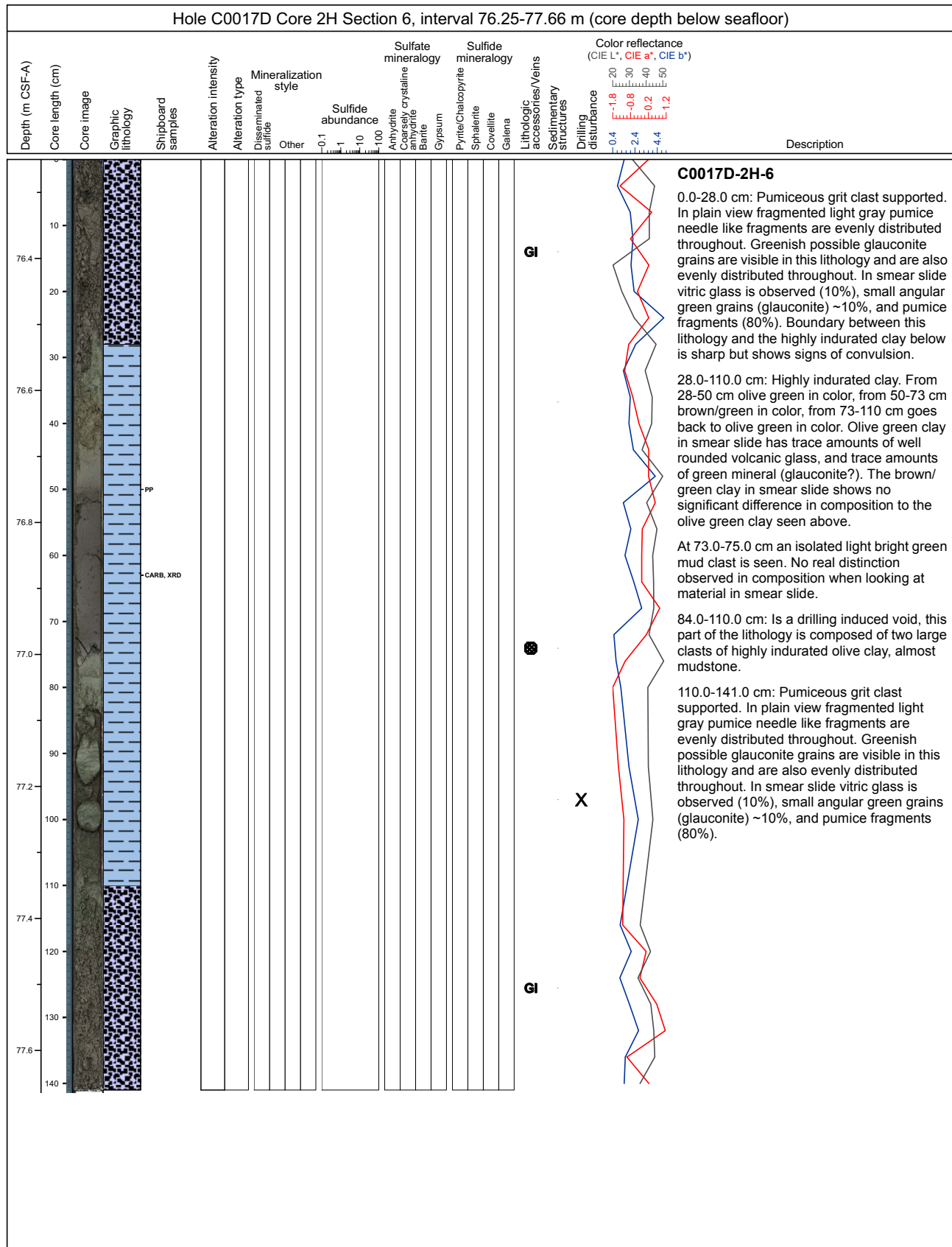
Core Photo



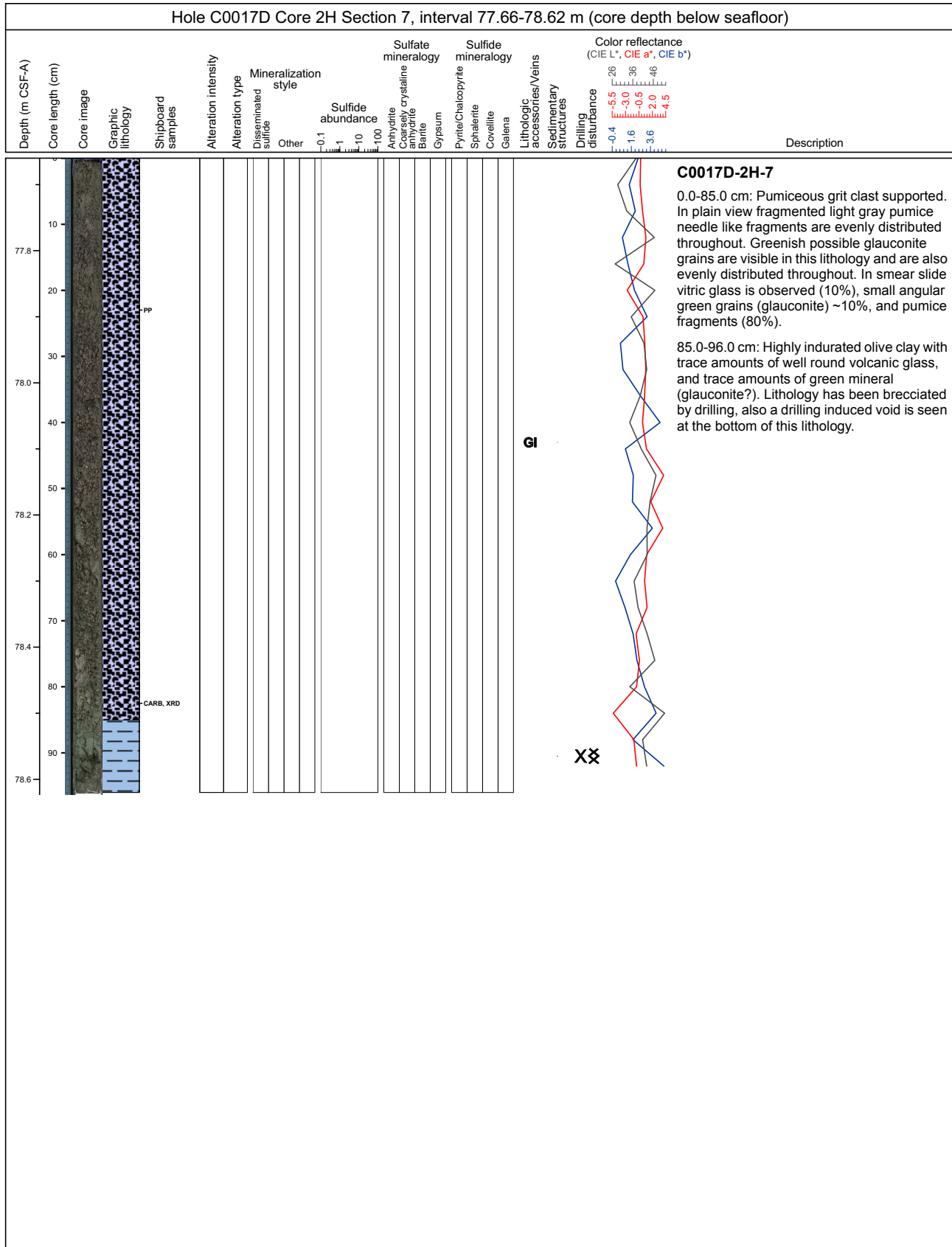
Core Photo



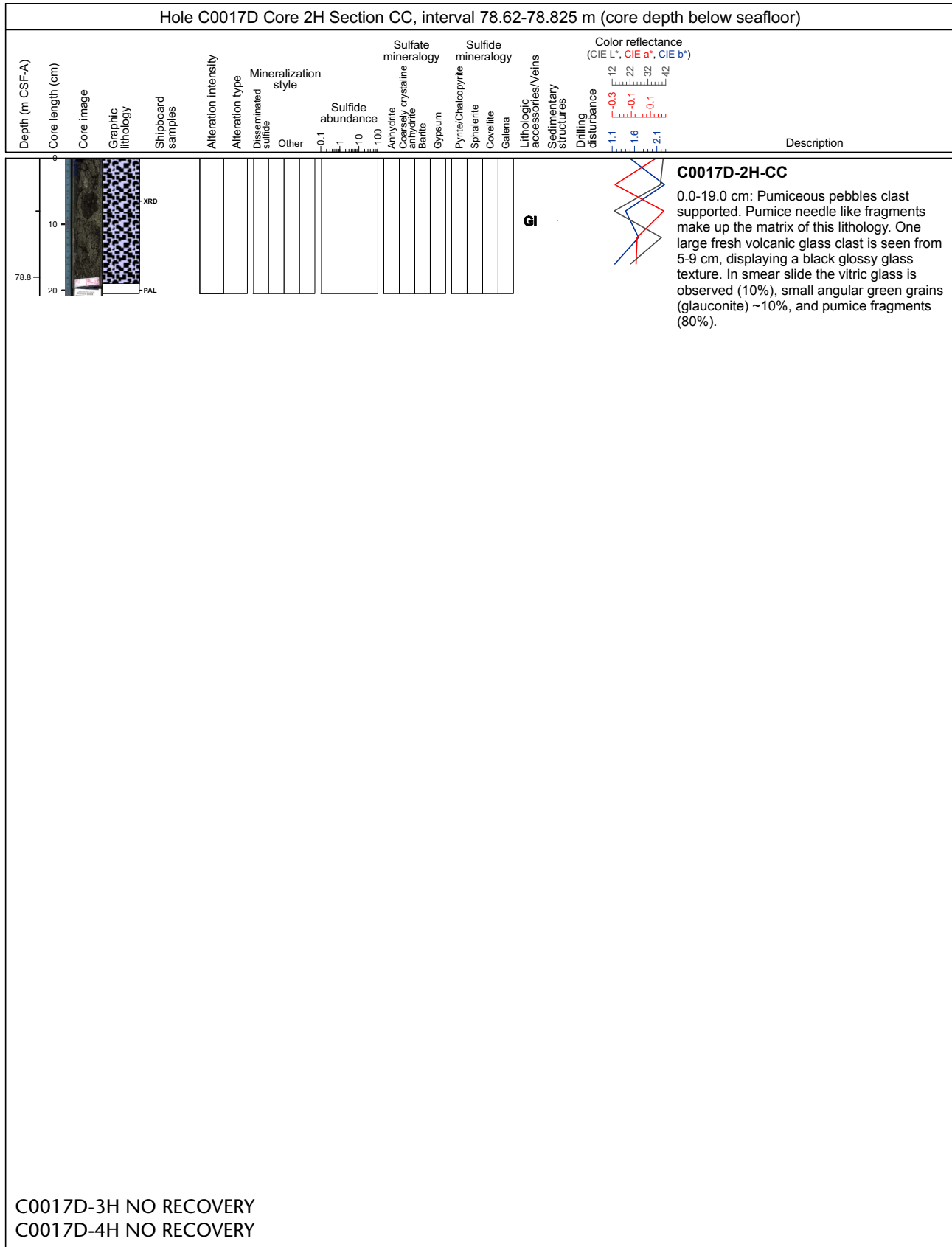
Core Photo



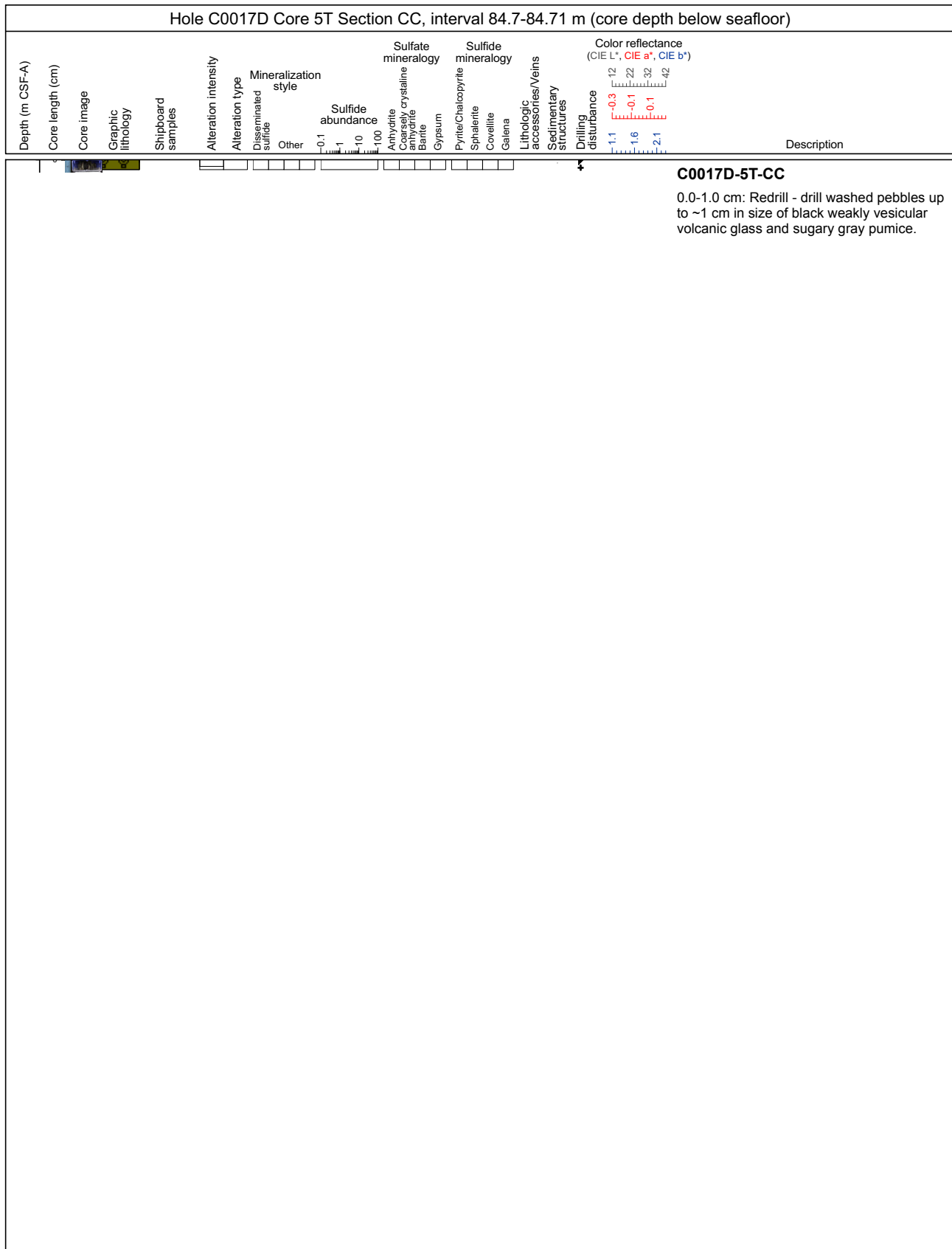
Core Photo




Core Photo



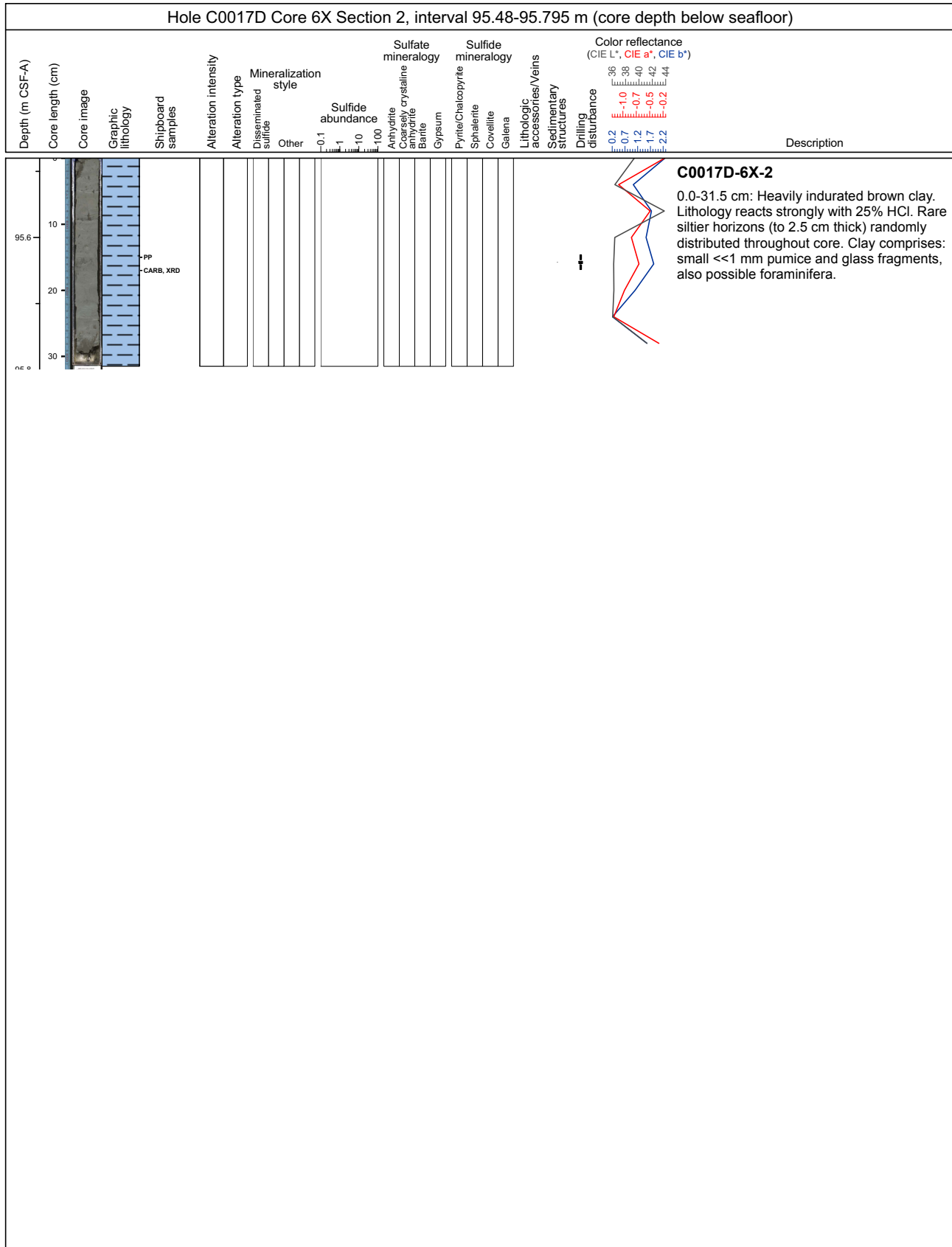
Core Photo



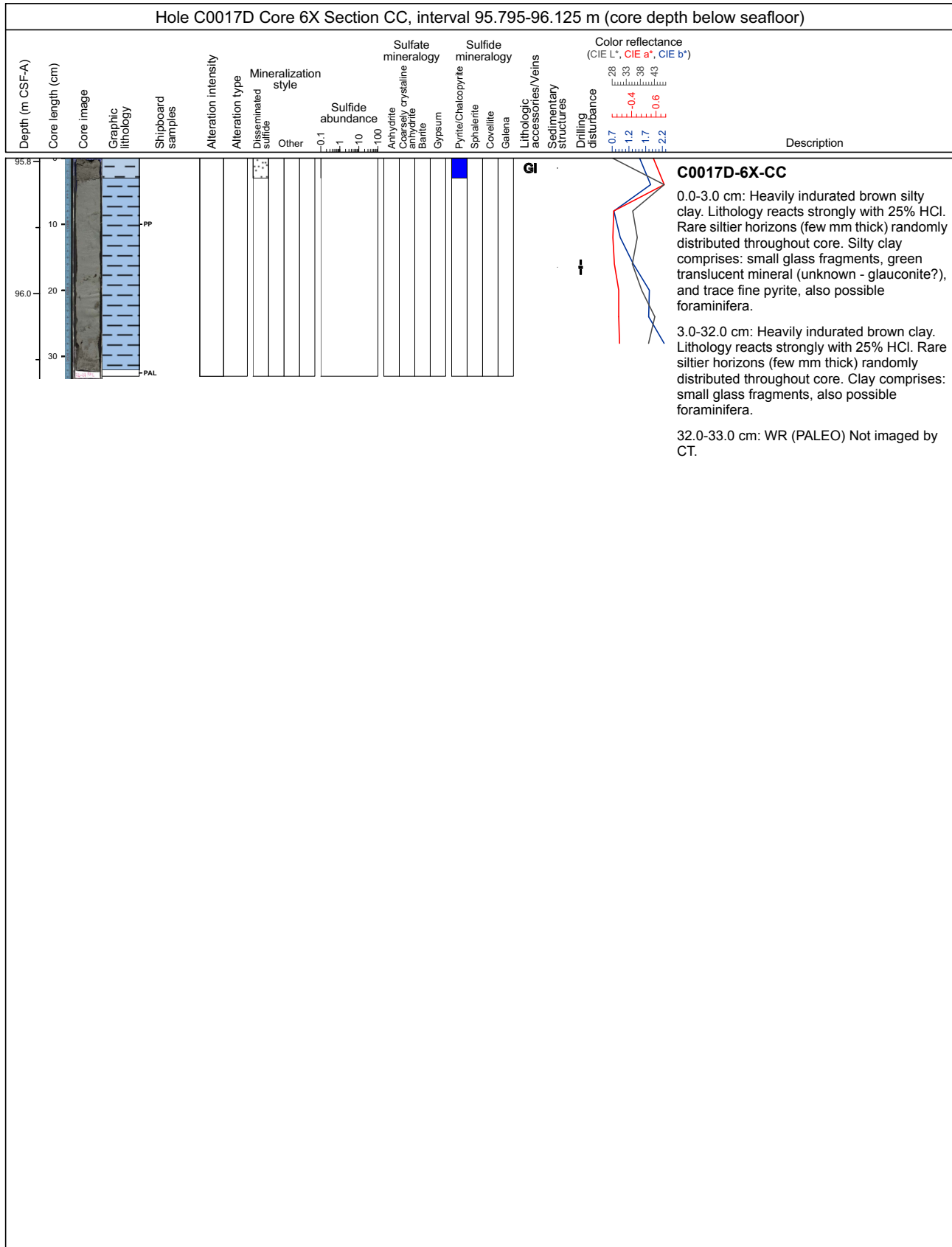
Core Photo




Core Photo




Core Photo




Core Photo



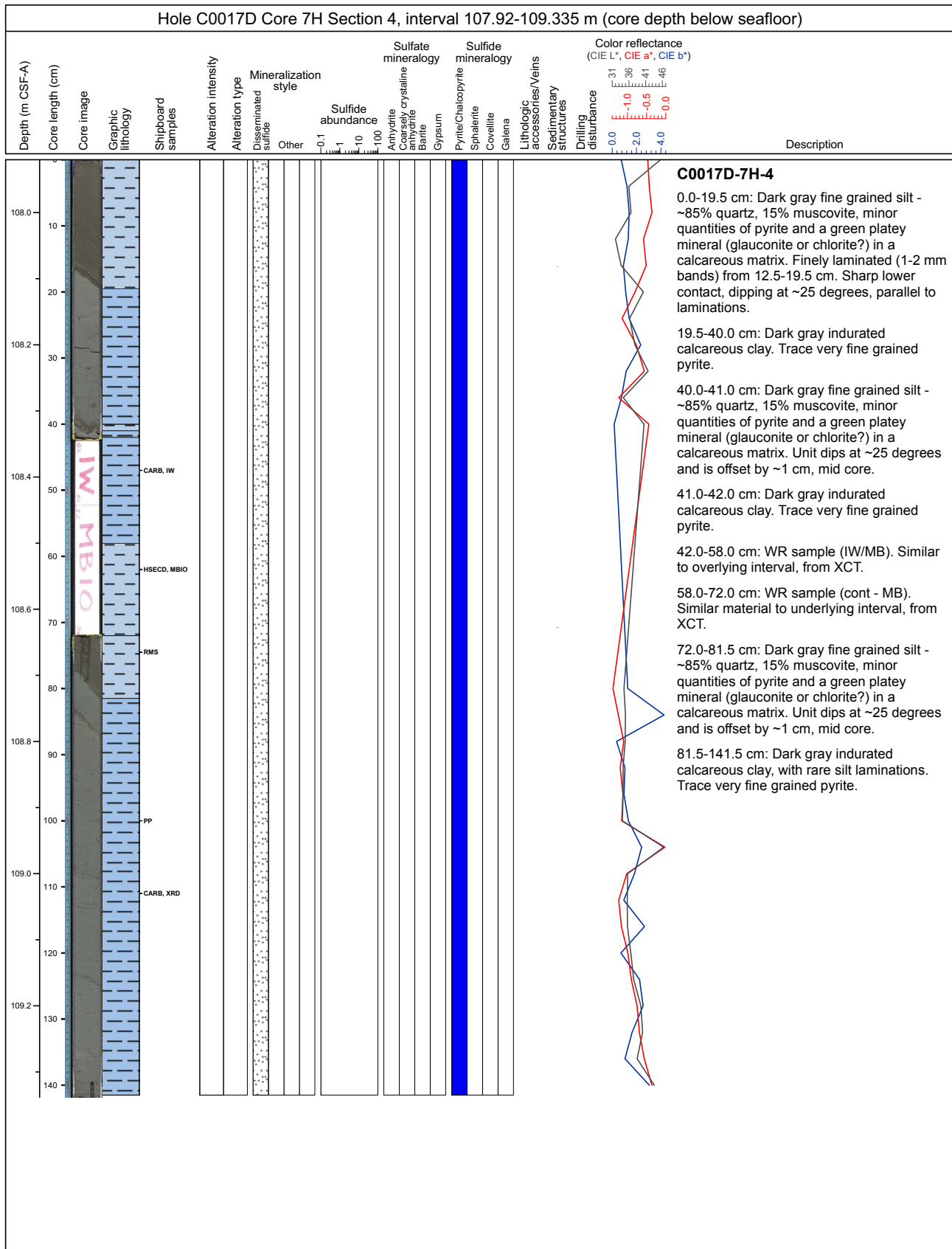
Core Photo



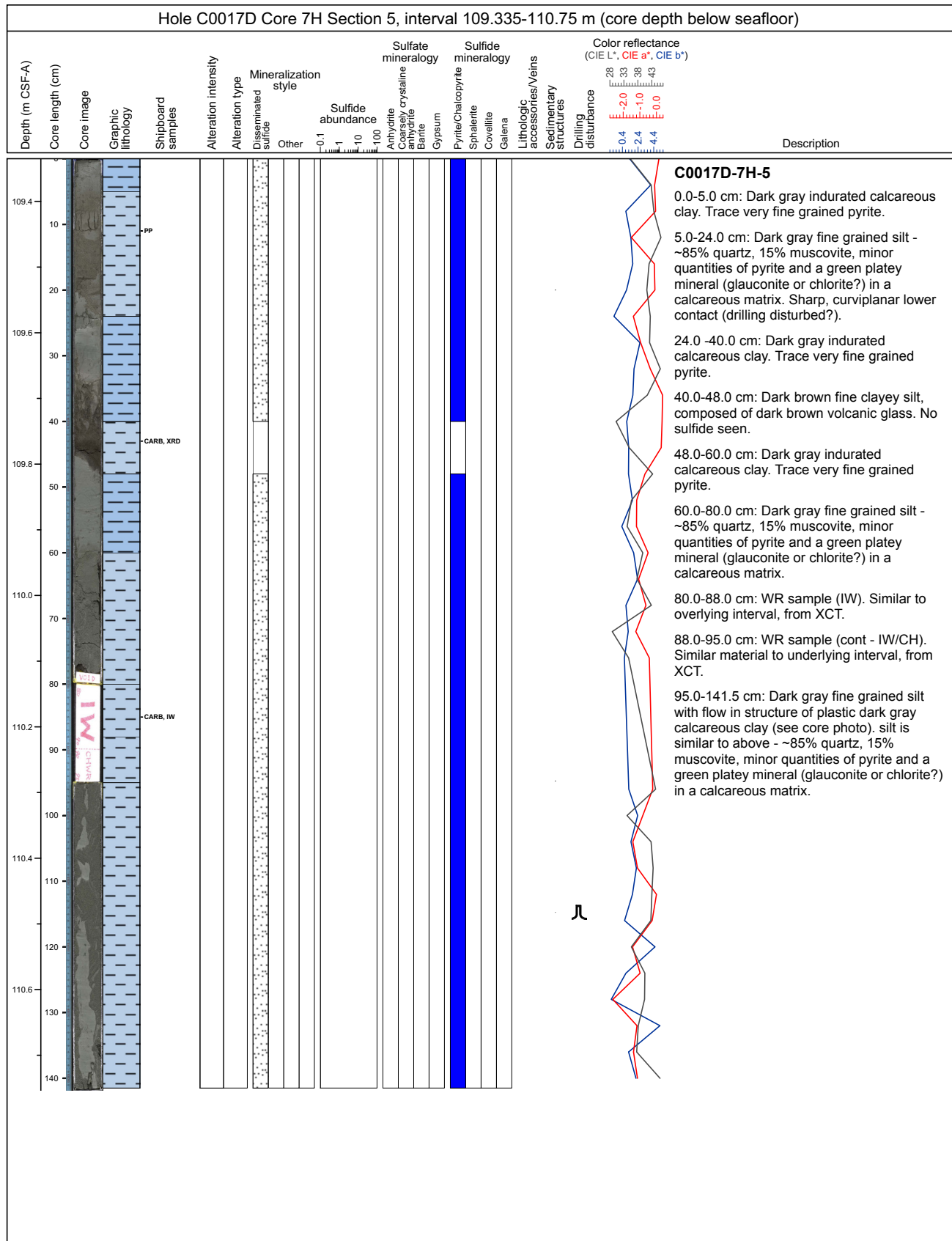
Core Photo



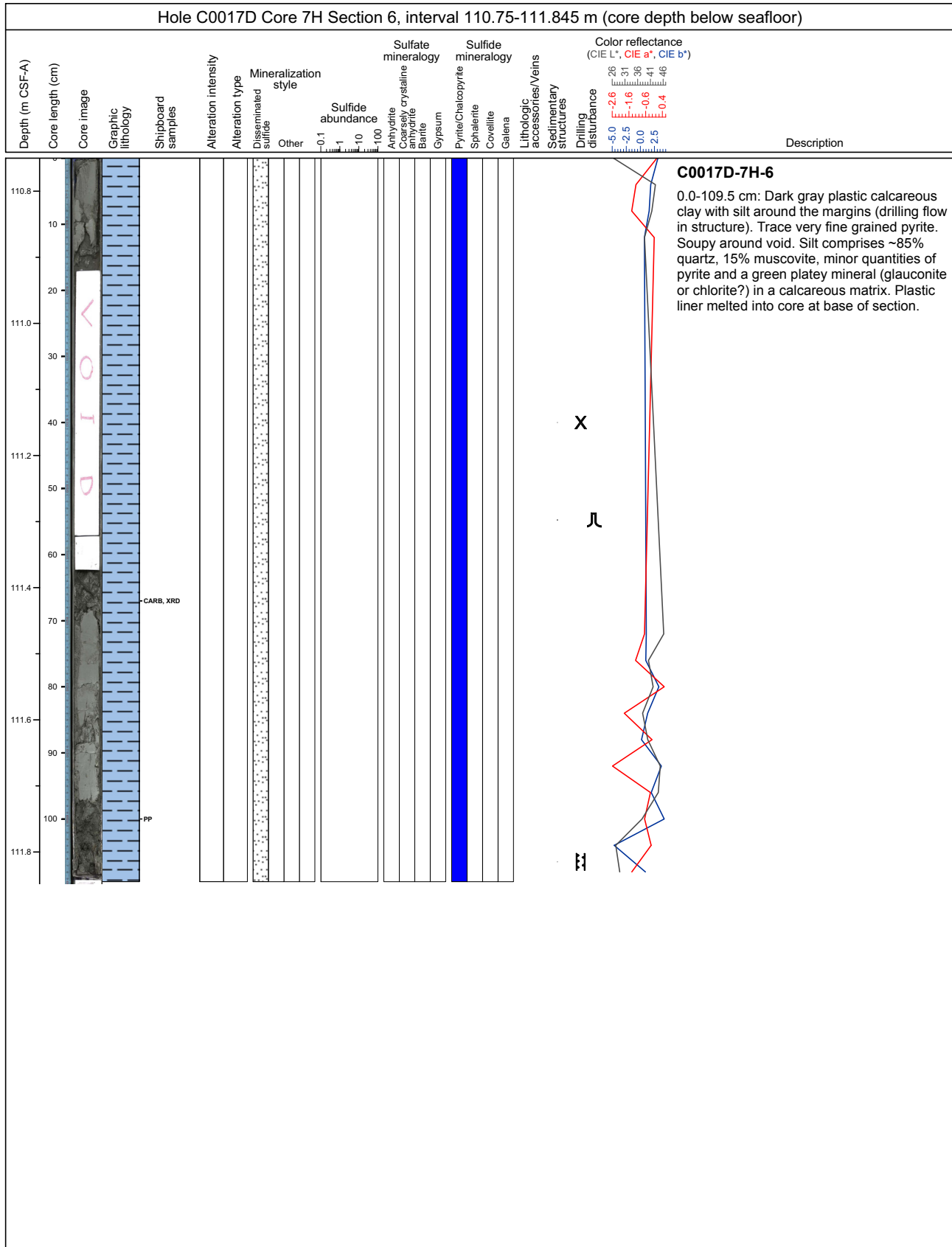
Core Photo




Core Photo




Core Photo




Core Photo




Core Photo




Core Photo

Hole C0017D Core 8T Section CC, interval 112.2-112.29 m (core depth below seafloor)												
Depth (m CSF-A)	Core length (cm)	Core image	Graphic lithology	Shipboard samples	Alteration intensity	Alteration type	Mineralization style	Sulfide abundance	Sulfate mineralogy	Sulfide mineralogy	Color reflectance (CIE L*, CIE a*, CIE b*)	Description
												<p>C0017D-8T-CC</p> <p>0.0-9.0 cm: Redrill - 0.5-2.0 cm drill washed pebbles of flow banded, weakly vesicular partially devitrified volcanic rock - welded tuff? 0.5 mm pale blue horizons material (possible smectitic clays?) surround flattened 10 mm x 3 mm pumiceous clasts. Also one 2 cm piece of sugary silicified pumiceous material in the interval.</p>


Core Photo



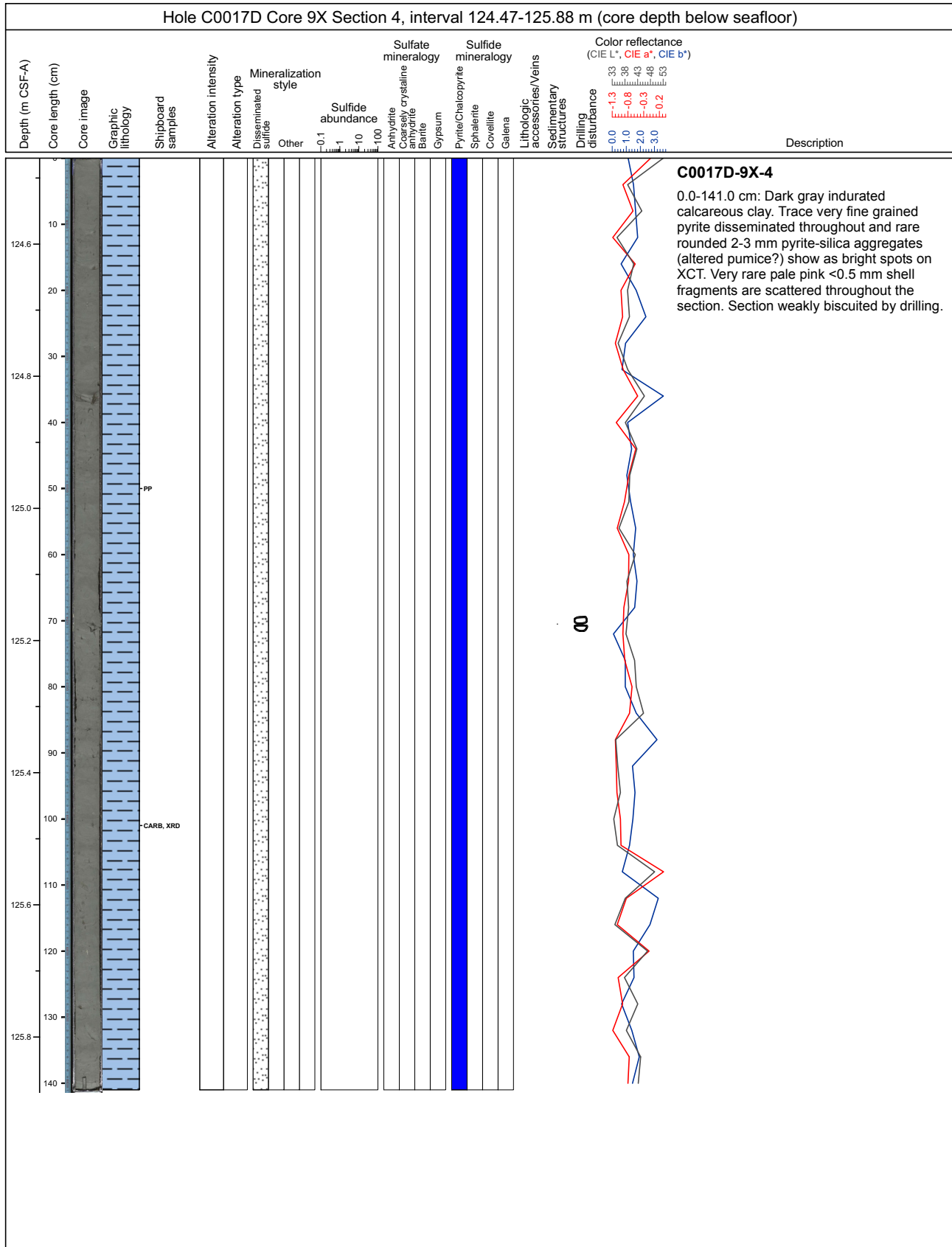
Core Photo




Core Photo




Core Photo




Core Photo




Core Photo




Core Photo




Core Photo




Core Photo



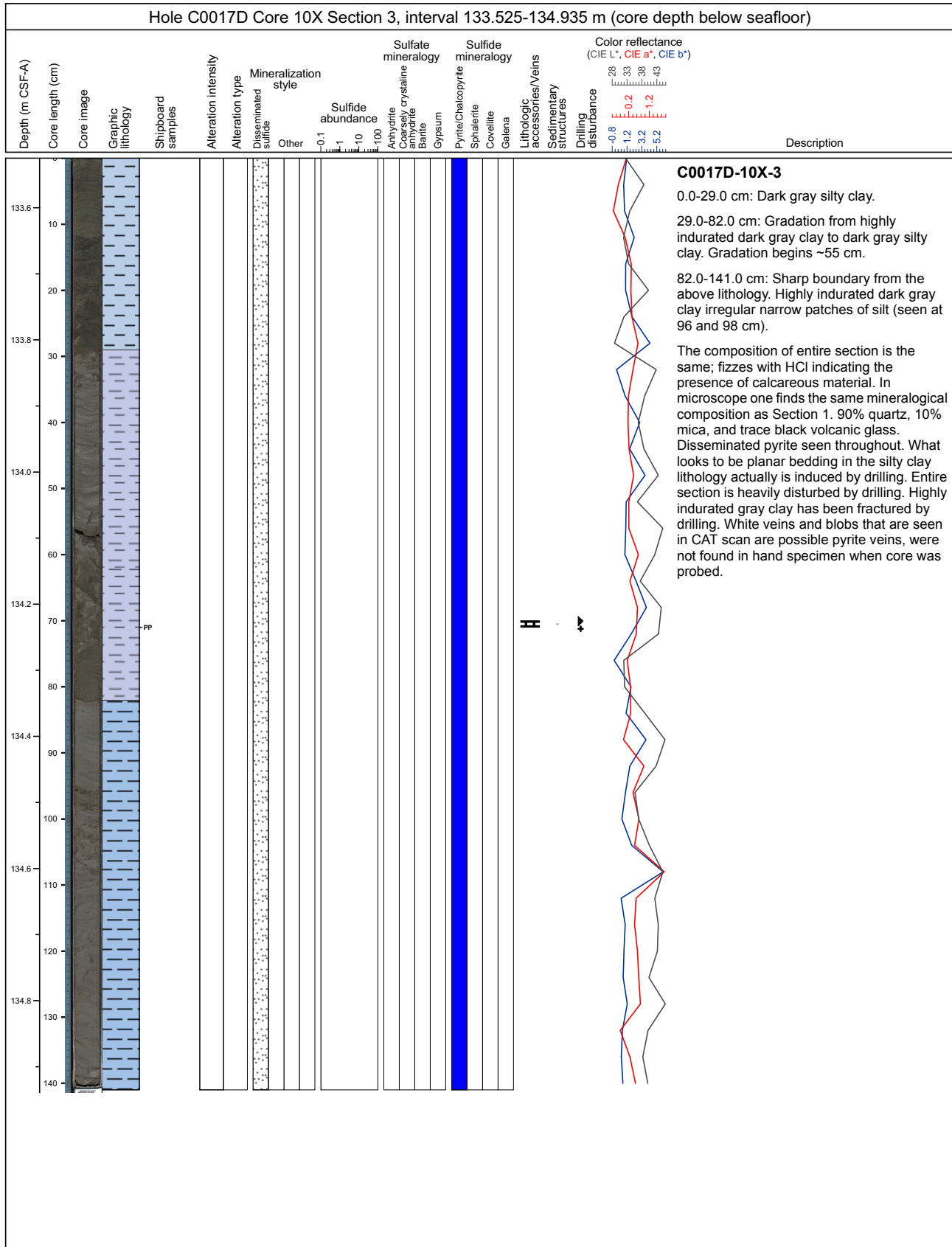
Core Photo



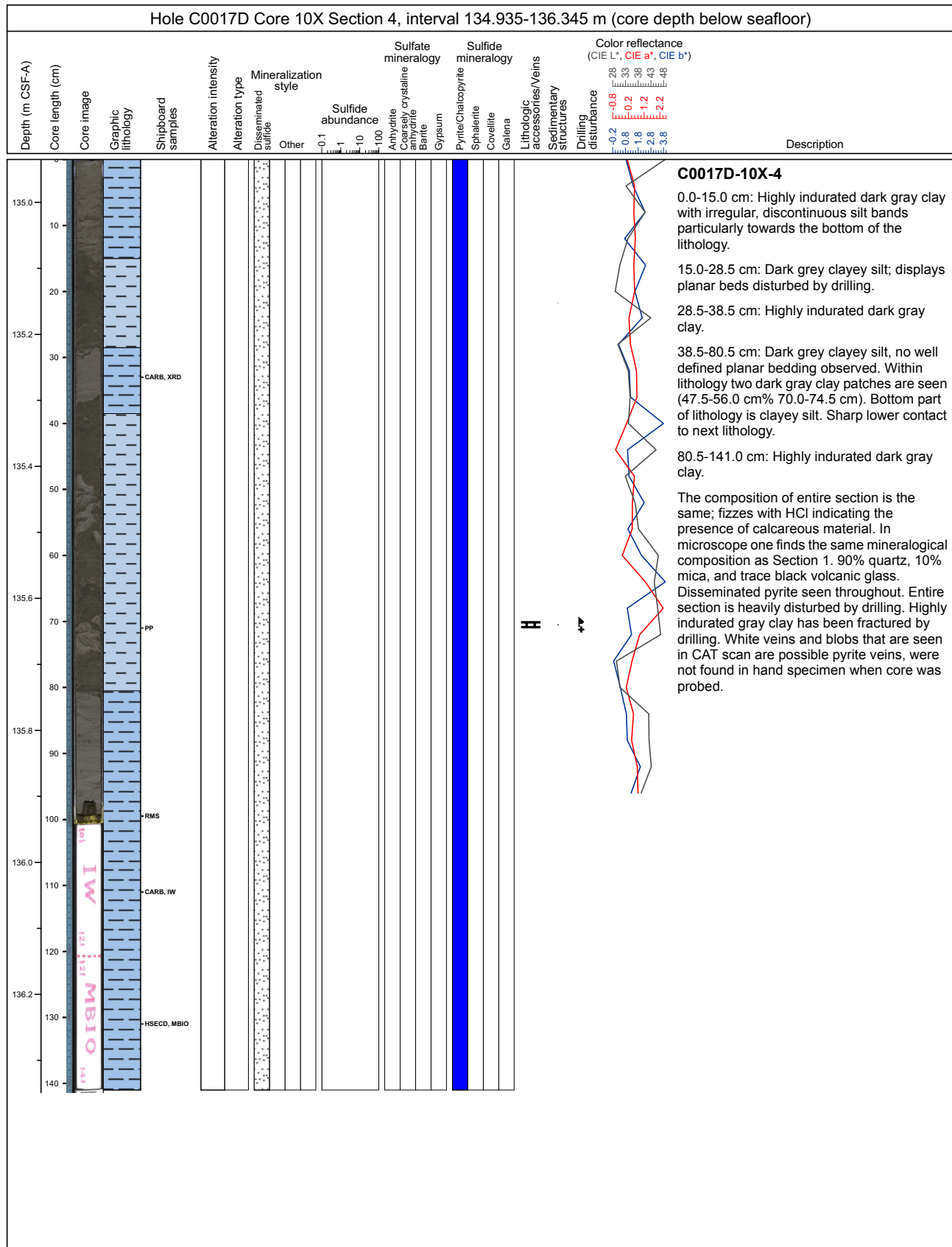
Core Photo



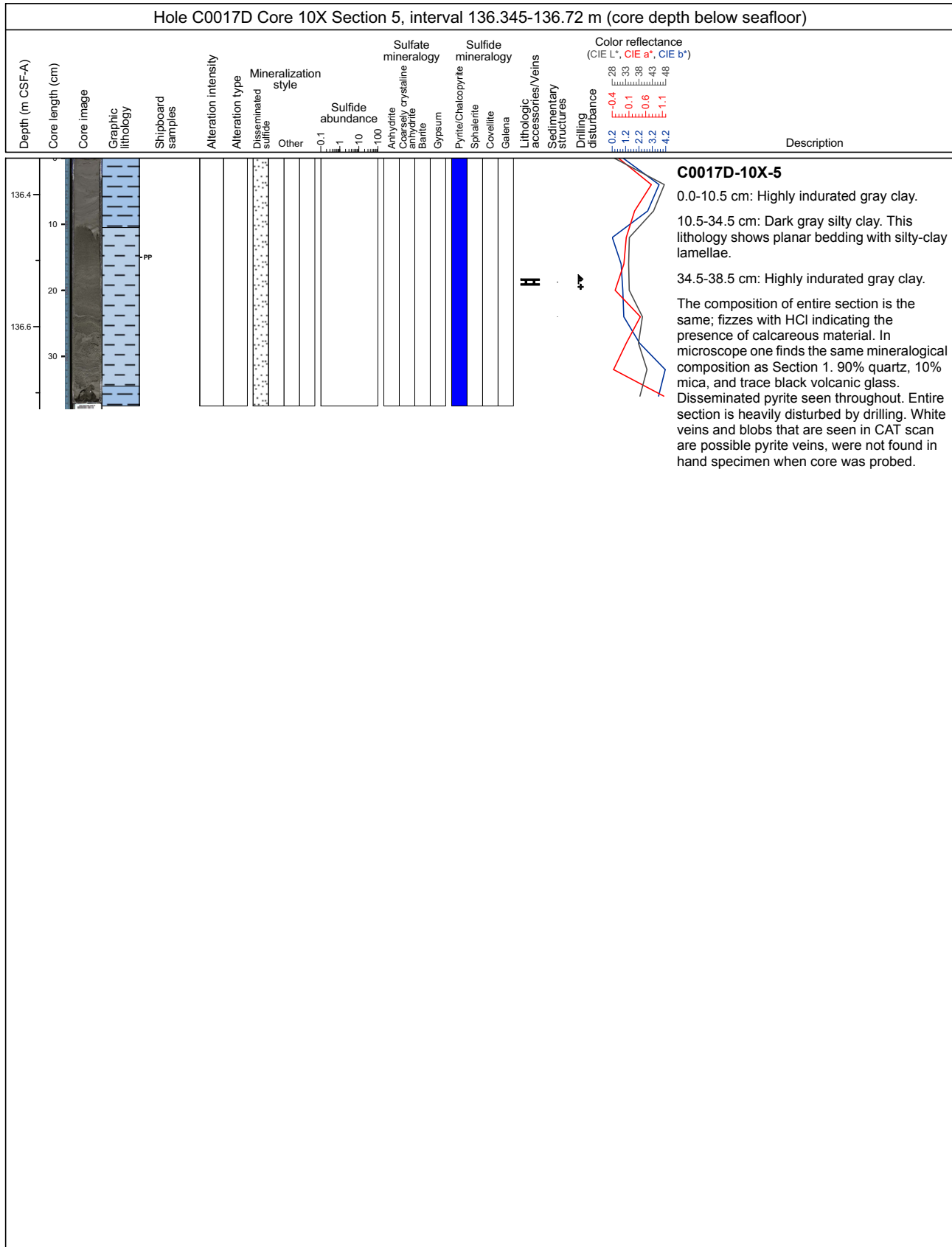
Core Photo




Core Photo



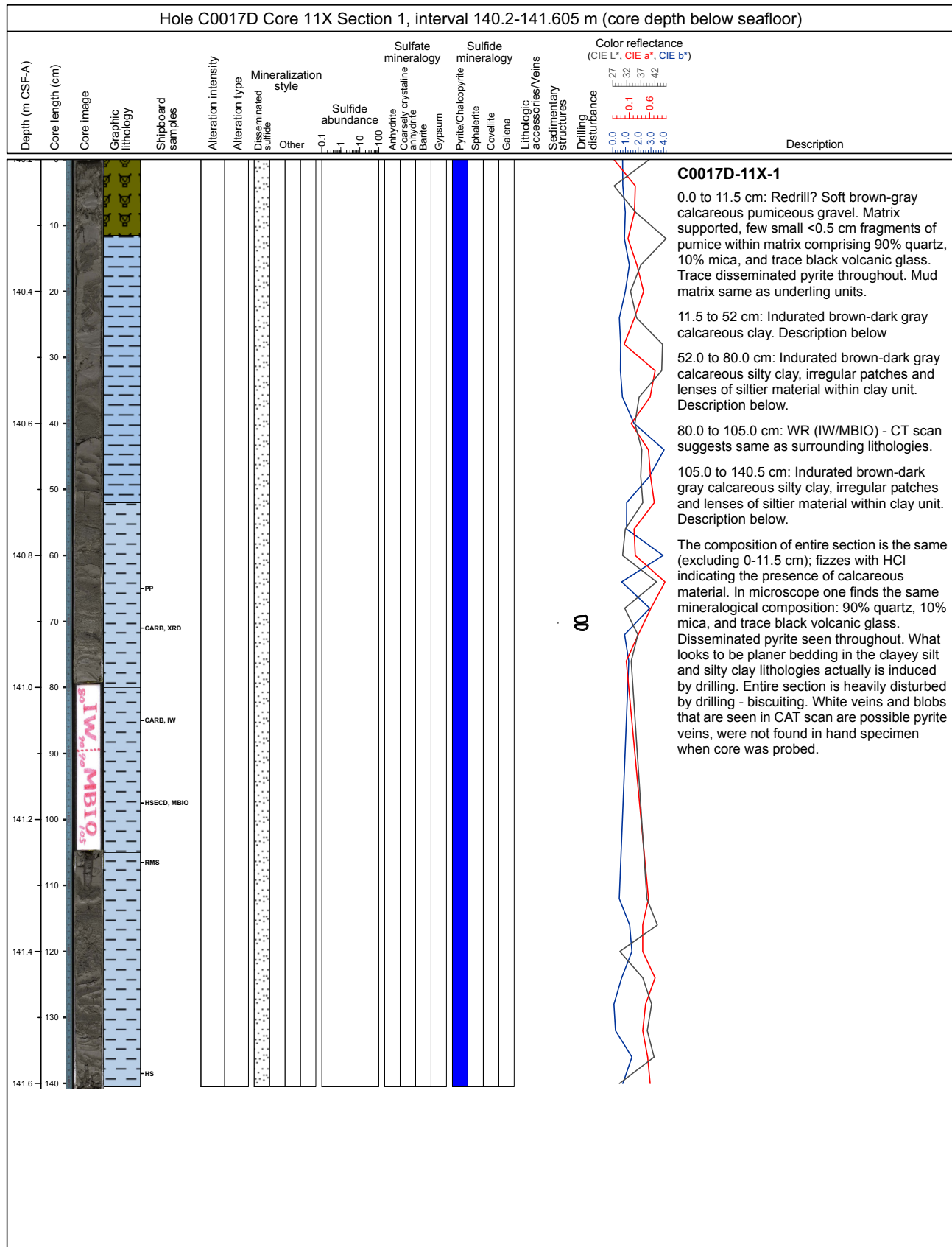
Core Photo



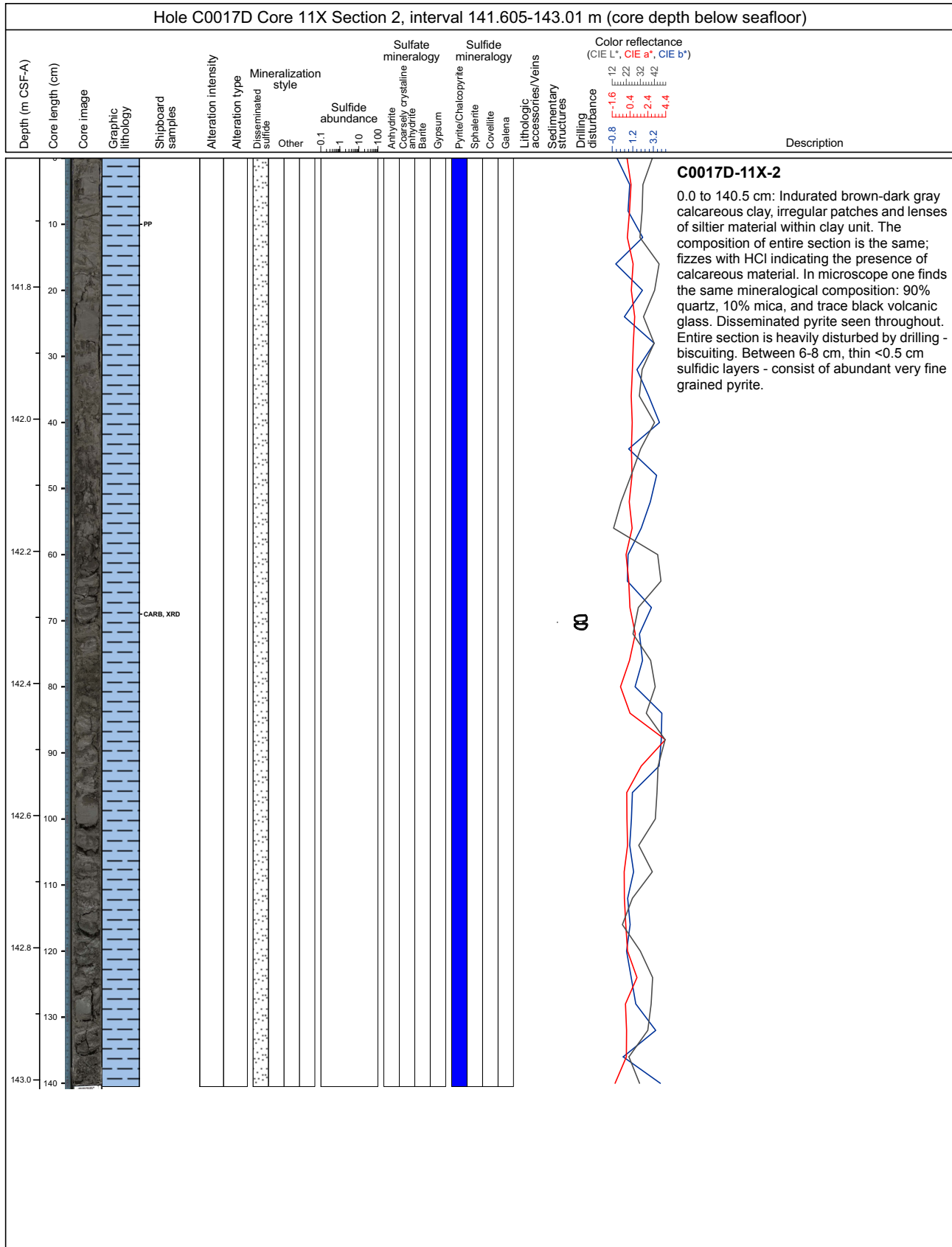
Core Photo



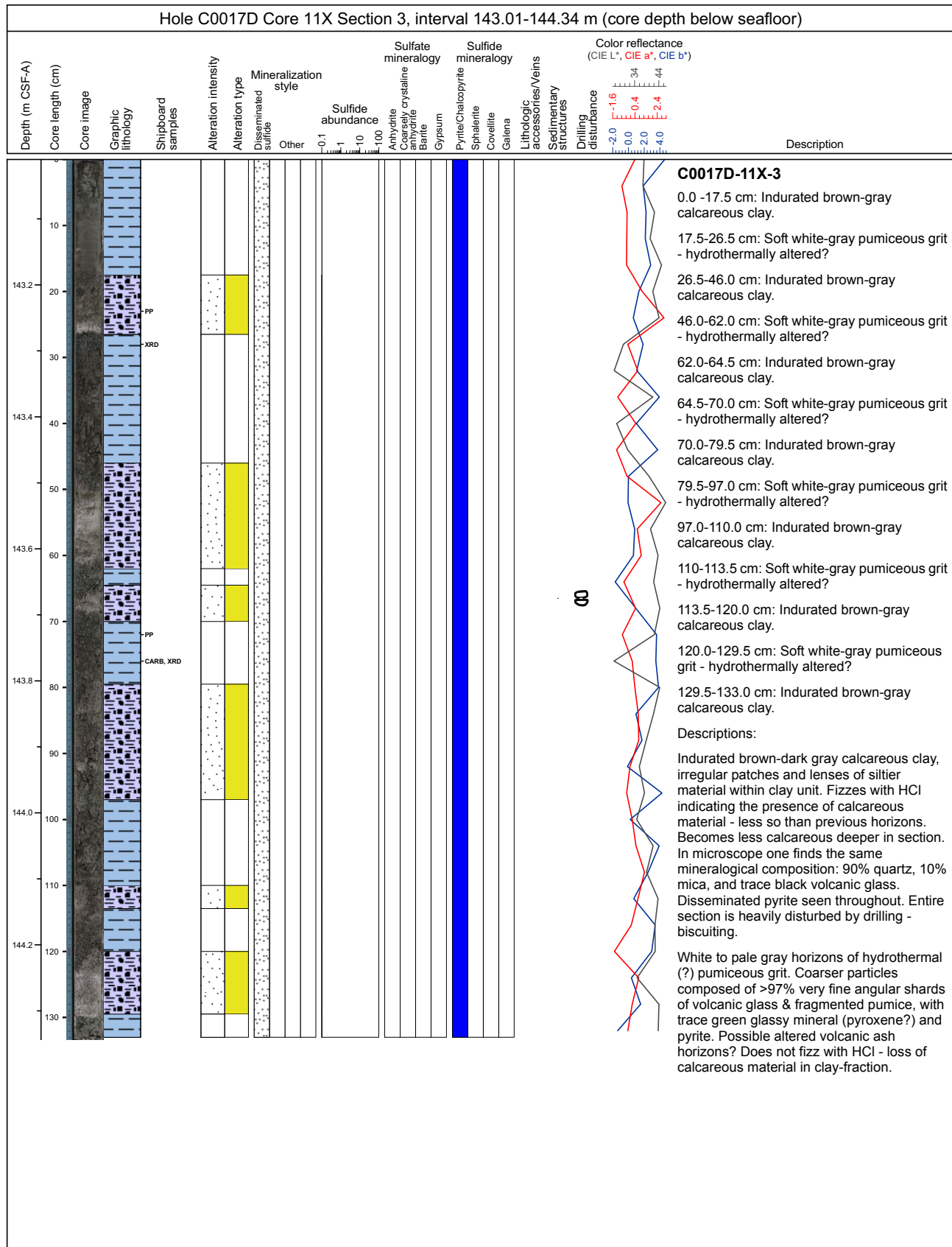
Core Photo




Core Photo



Core Photo



Core Photo



Core Photo

