




# IODP-MSP (Exp. 347) VISUAL SECTION UNIT DESCRIPTION

Exp. 347	Site 59	Hole E	Core 26	Type H	Section 1
-------------	------------	-----------	------------	-----------	--------------

Date 29/1	Time 21:50	Observers SCJ/JBJ
--------------	---------------	----------------------

[cm]	Graphic Lith. Bioturb.	Structure   Fossils	Sorting Roundness w m vp bl r a	Color	Accessories	Core Disturbance	Description
<div style="display: flex; flex-direction: column; align-items: center;"> <div style="margin-bottom: 5px;">0</div> <div style="margin-bottom: 5px;">10</div> <div style="margin-bottom: 5px;">20</div> <div style="margin-bottom: 5px;">30</div> <div style="margin-bottom: 5px;">40</div> <div style="margin-bottom: 5px;">50</div> <div style="margin-bottom: 5px;">60</div> <div style="margin-bottom: 5px;">70</div> <div style="margin-bottom: 5px;">80</div> <div style="margin-bottom: 5px;">90</div> <div style="margin-bottom: 5px;">100</div> <div style="margin-bottom: 5px;">110</div> <div style="margin-bottom: 5px;">120</div> <div style="margin-bottom: 5px;">130</div> <div style="margin-bottom: 5px;">140</div> <div style="margin-bottom: 5px;">150</div> <div style="margin-bottom: 5px;">160</div> </div>				<p>5/1</p> <p>5/1</p>	<p>Slight</p>	<p>Green-gray silty clay with mm-scale silty sand intervals occurring over cm-scale cycles.</p> <p>Upper sections of core surface marked with scour marks down the length of the core.</p> <p>Intensity of mm-scale silty clay/silty sand intervals increases with depth.</p> <p>med-coarse grained silty-sand horizon @ 125cm</p>	