
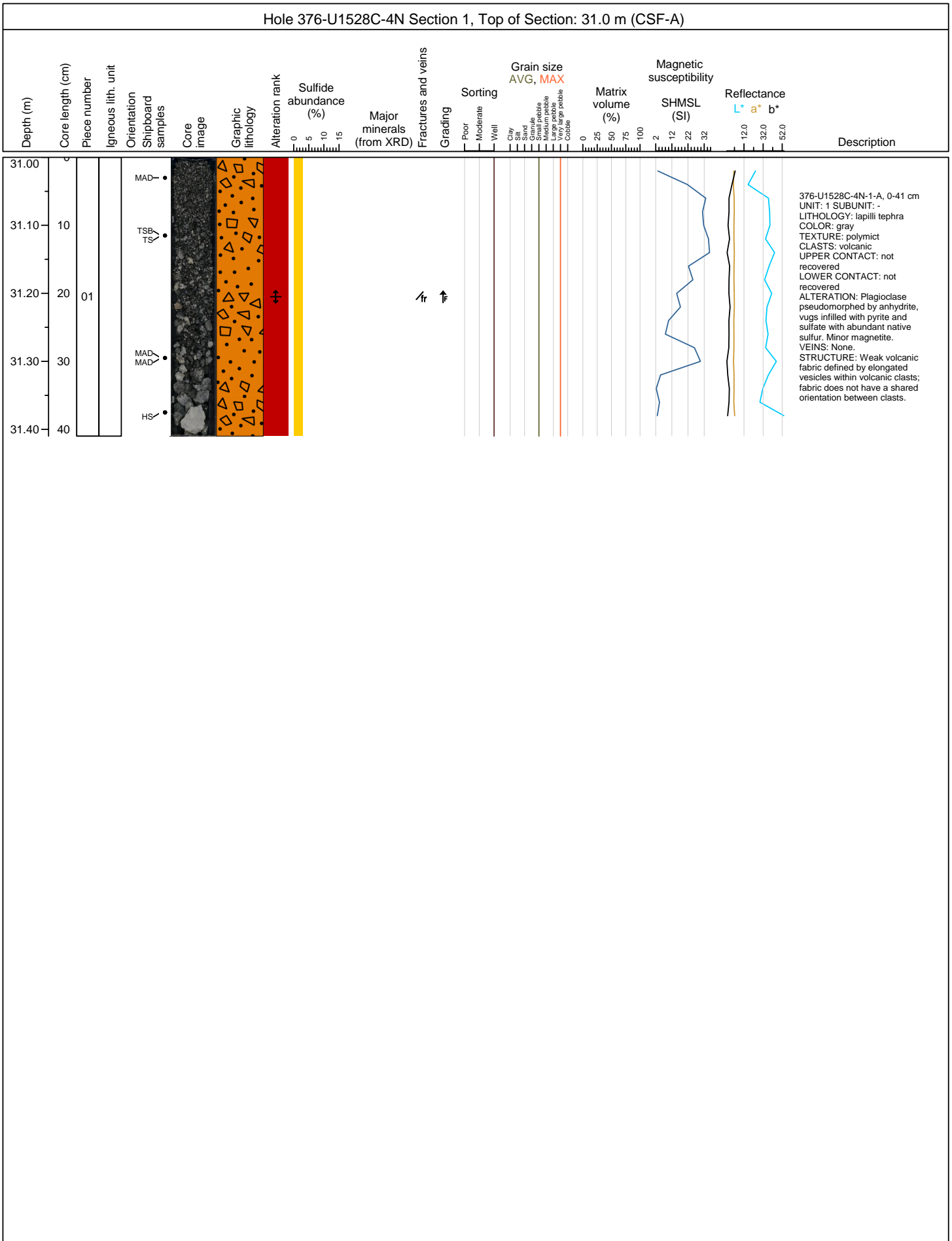



Hole 376-U1528C Core 11, Interval 0.0-22.0 m (CSF-A) DRILLED INTERVAL																
Depth (m)	Core length (cm)	Piece number	Igneous lith. unit	Orientation	Shipboard samples	Core image	Graphic lithology	Alteration rank	Sulfide abundance (%)	XRD minerals	Fractures and veins	Grading	Grain size	Magnetic susceptibility	Reflectance	Description
													AVG, MAX	WRMSL (IU)		
													0 25 50 75 100	0 1 1 1	0.0 0.3 0.5 0.8 1.0	
0.00																
1.00																
2.00																
3.00																
4.00																
5.00																
6.00																
7.00																
8.00																
9.00																
10.00																
11.00																
12.00																
13.00																
14.00																
15.00																
16.00																
17.00																
18.00																
19.00																
20.00																
21.00																
22.00																





Hole 376-U1528C Core 2N, Interval 22.0-26.5 m (CSF-A) NO RECOVERY																																							
Depth (m)	Core length (cm)	Piece number	Igneous lith. unit	Orientation	Shipboard samples	Core image	Graphic lithology	Alteration rank	Sulfide abundance (%)	XRD minerals	Fractures and veins	Grading	Sorting	Grain size AVG, MAX	Matrix abundance (%)	Magnetic susceptibility WRMSL (IU)	Reflectance L* a* b*	Description																					
																			Poor	Moderate	Well	Clay	Sand	Gravel	Medium pebble	Large pebble	Very large pebble	Cobble	0	25	50	75	100	0	1	1	1	0.0	0.3
22.00																																							
23.00																																							
24.00																																							
25.00																																							
26.00																																							















Hole 376-U1528C Core 8N, Interval 49.0-53.5 m (CSF-A) NO RECOVERY																		
Depth (m)	Core length (cm)	Piece number	Igneous lith. unit	Orientation	Shipboard samples	Core image	Graphic lithology	Alteration rank	Sulfide abundance (%)	XRD minerals	Fractures and veins	Grading	Sorting	Grain size AVG, MAX	Matrix abundance (%)	Magnetic susceptibility WRMSL (IU)	Reflectance L* a* b*	Description
49.80																		
50.80																		
51.80																		
52.80																		







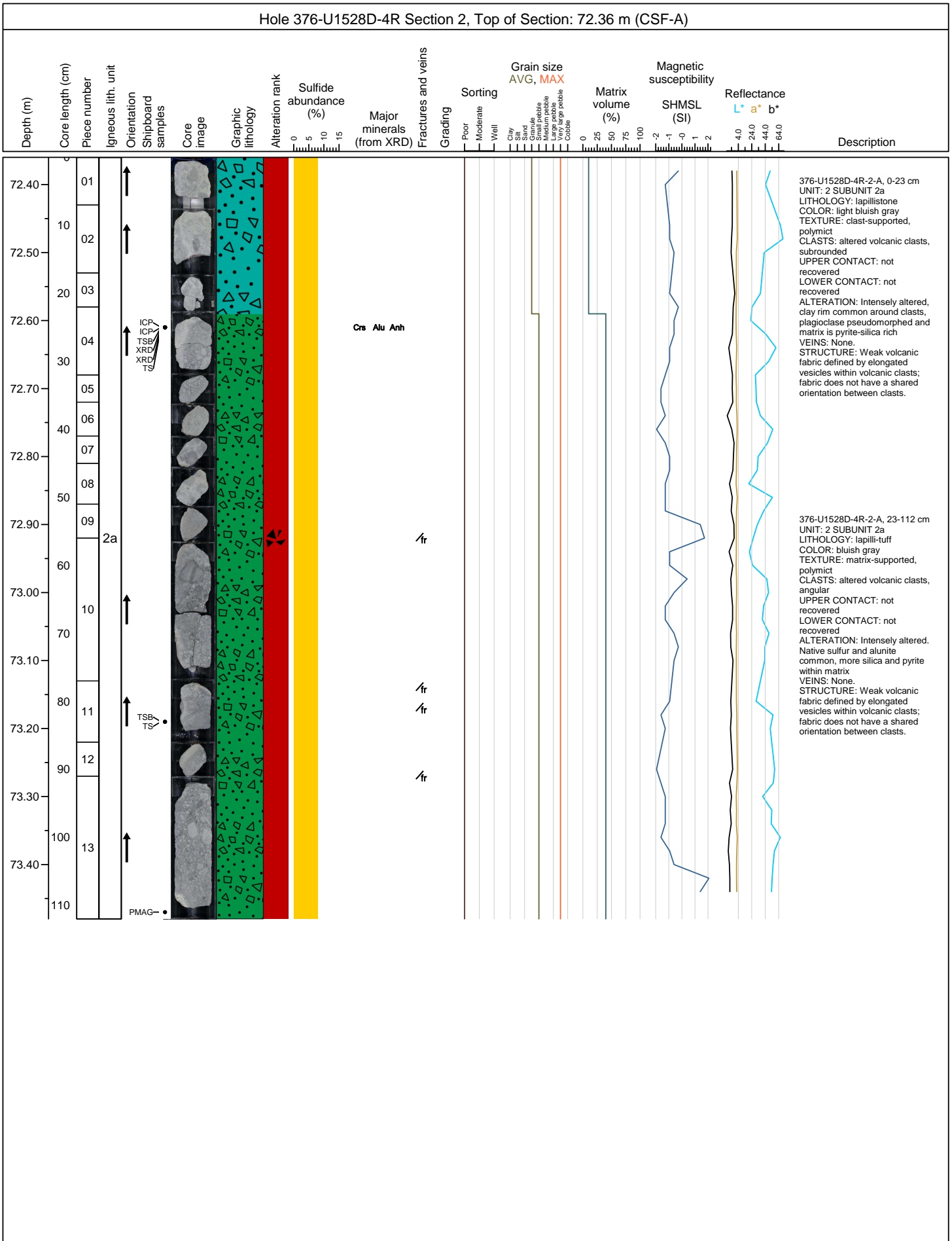


















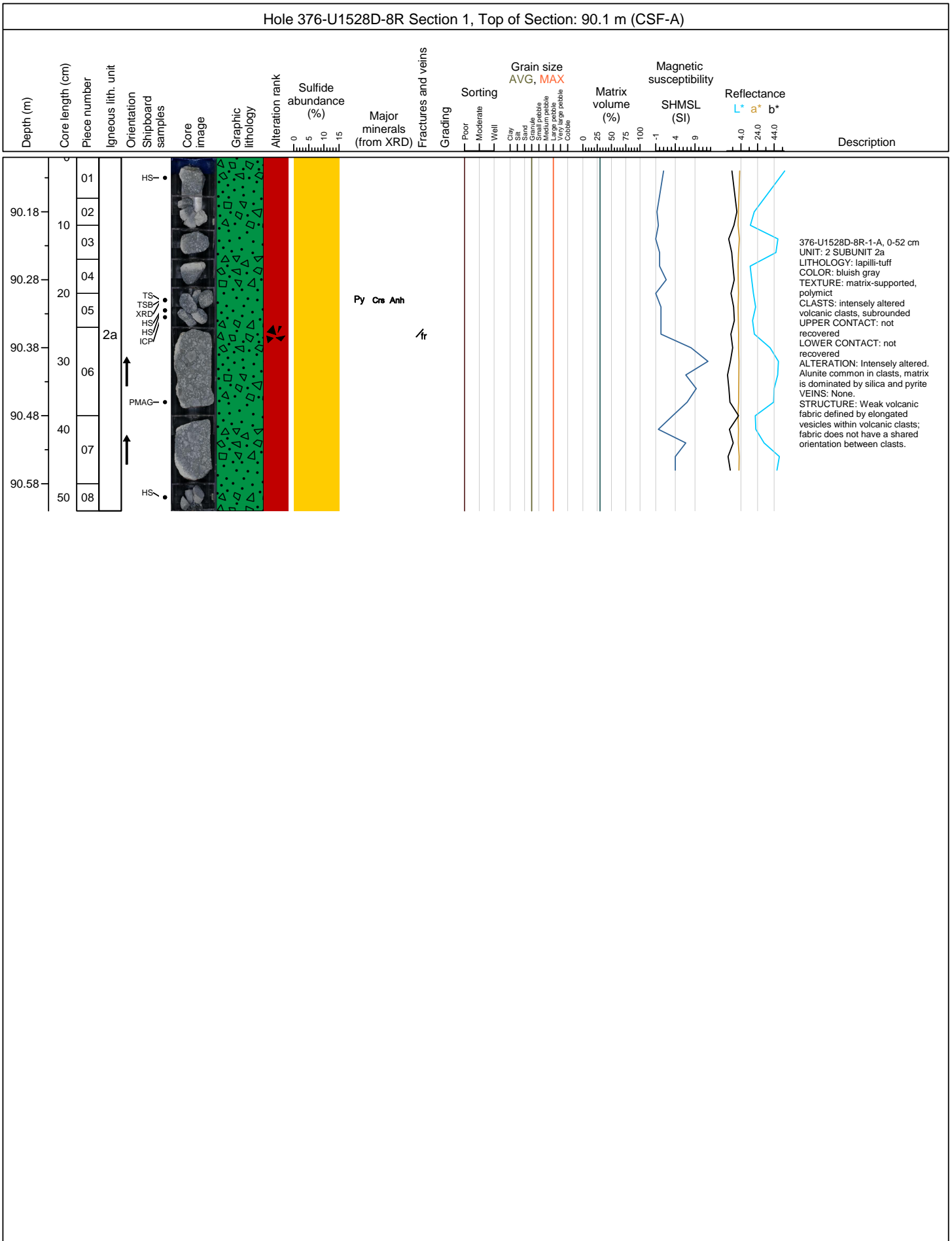




























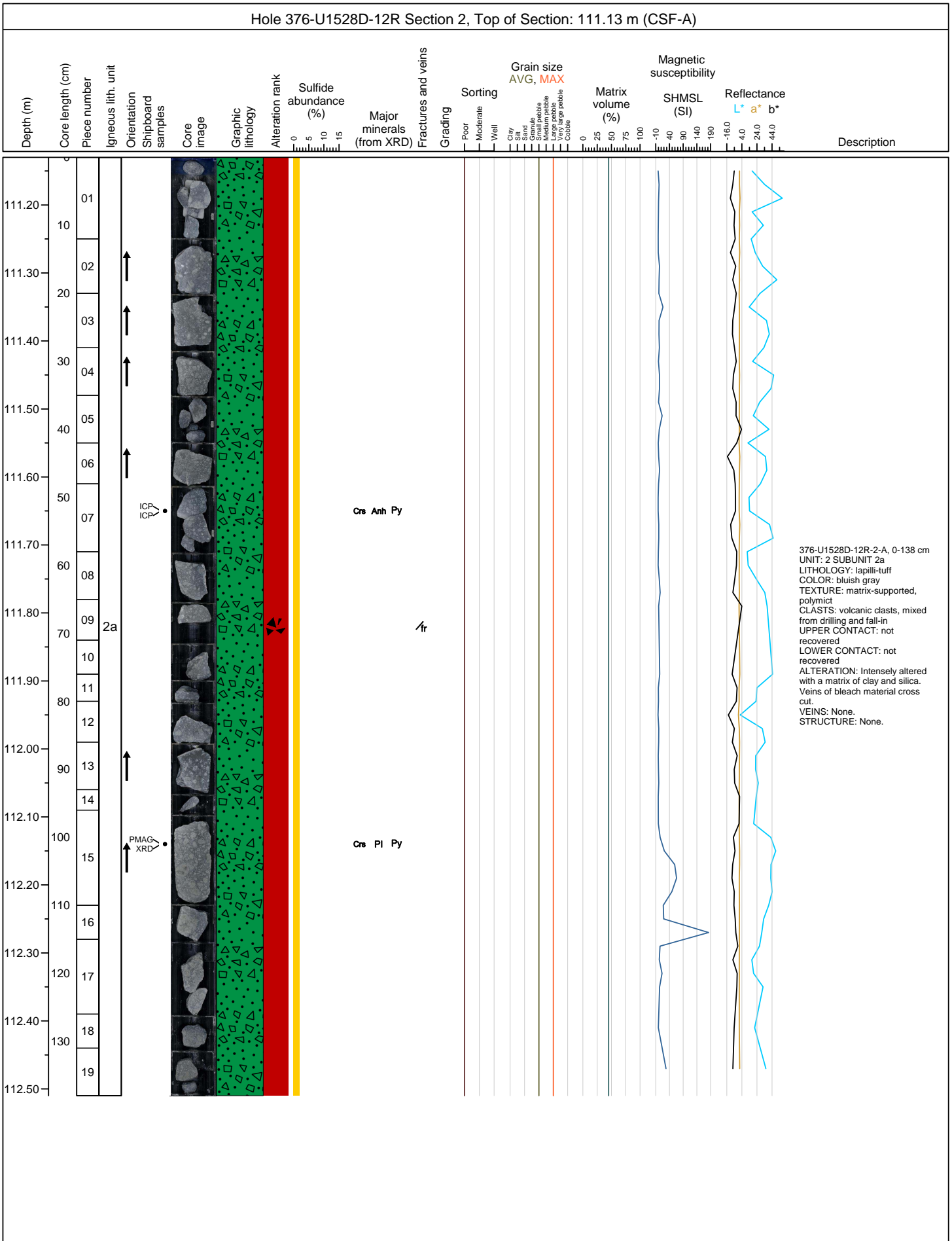





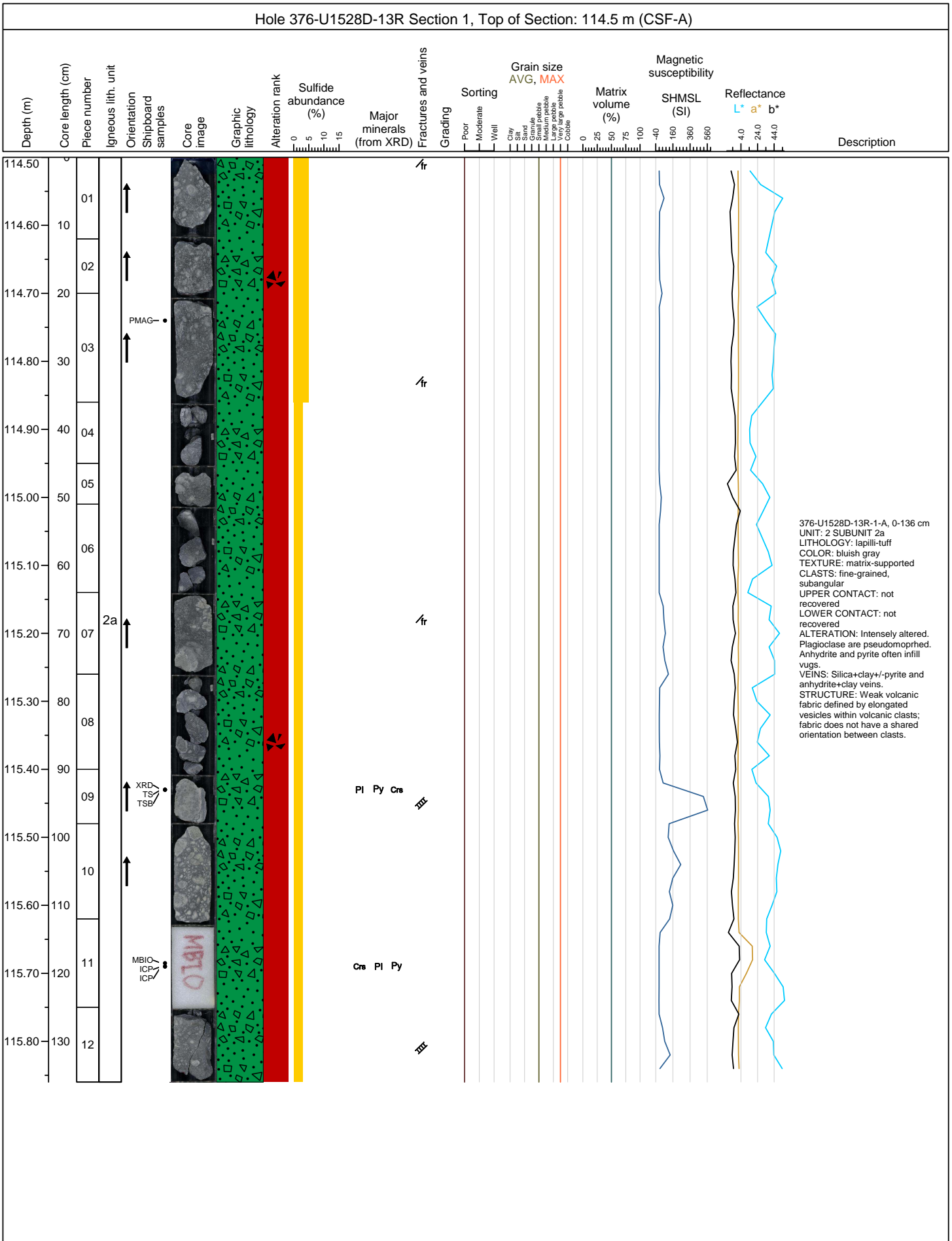












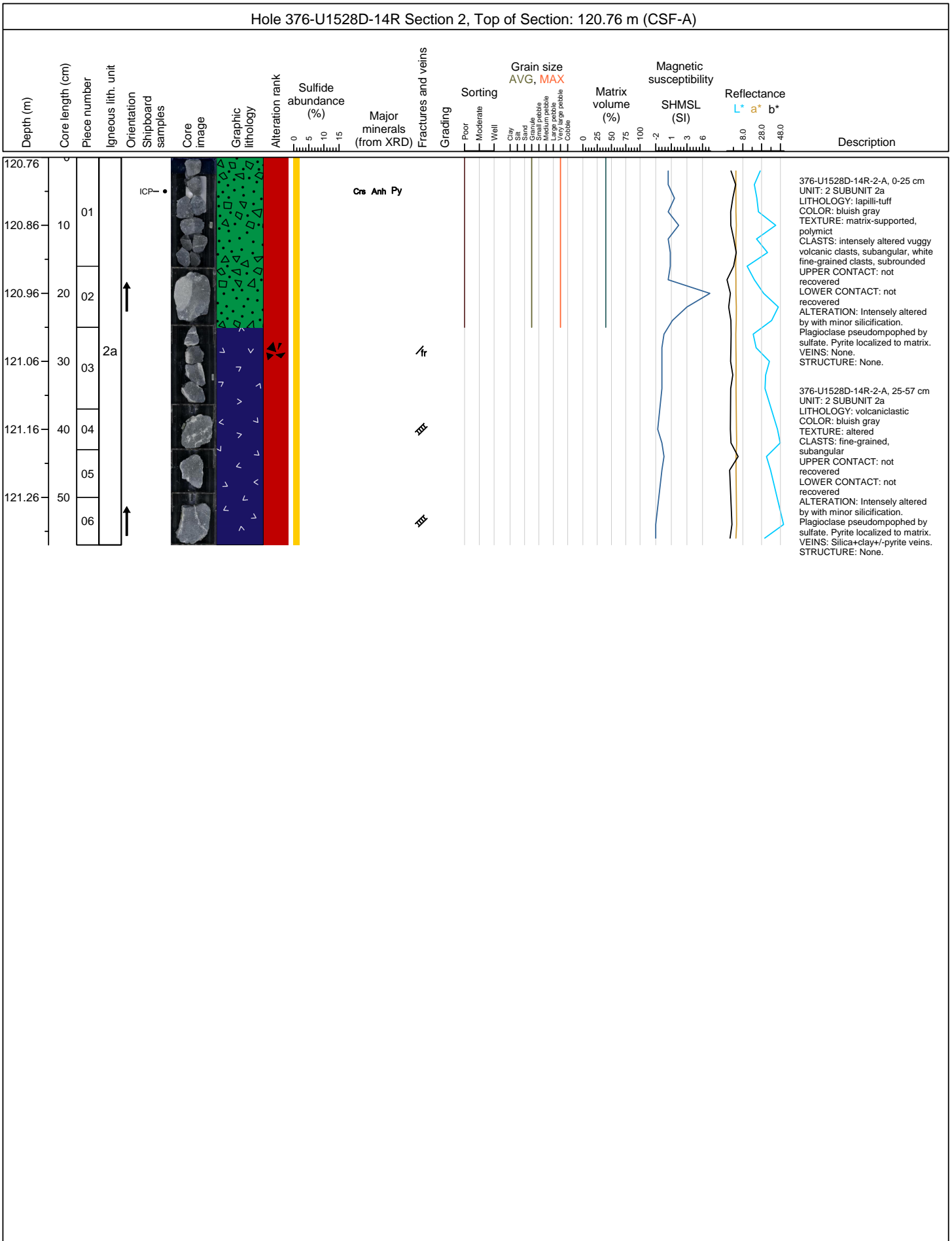




















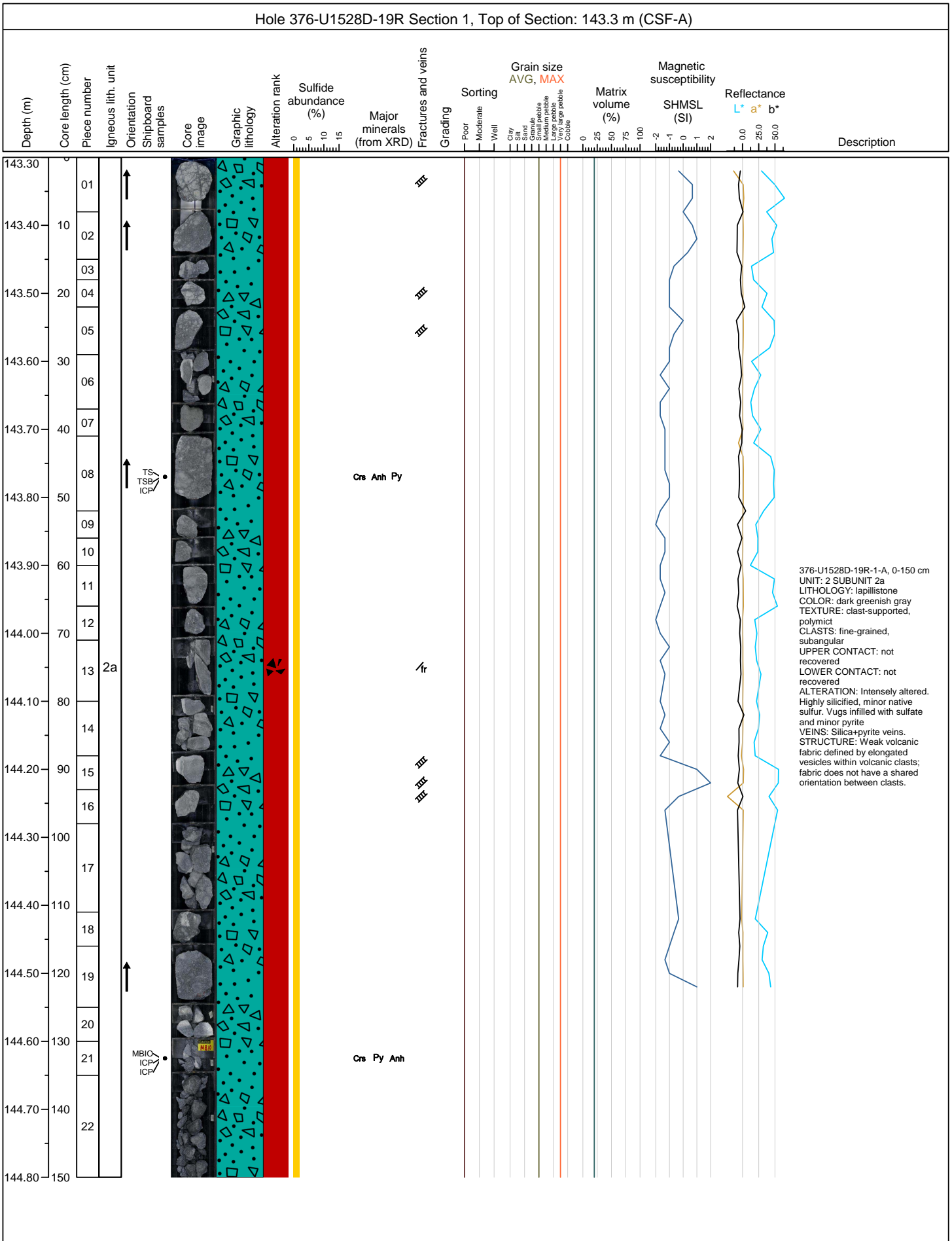




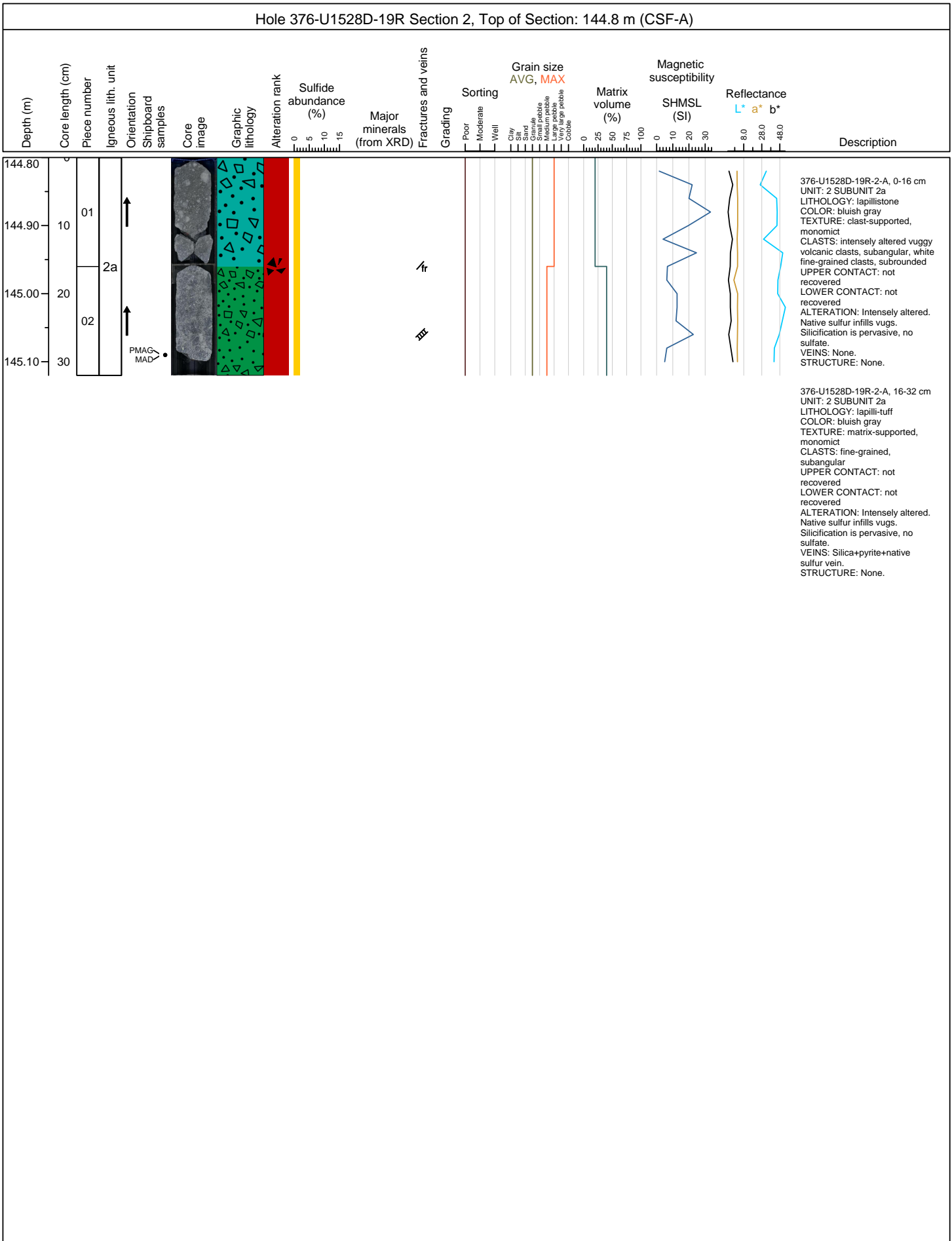














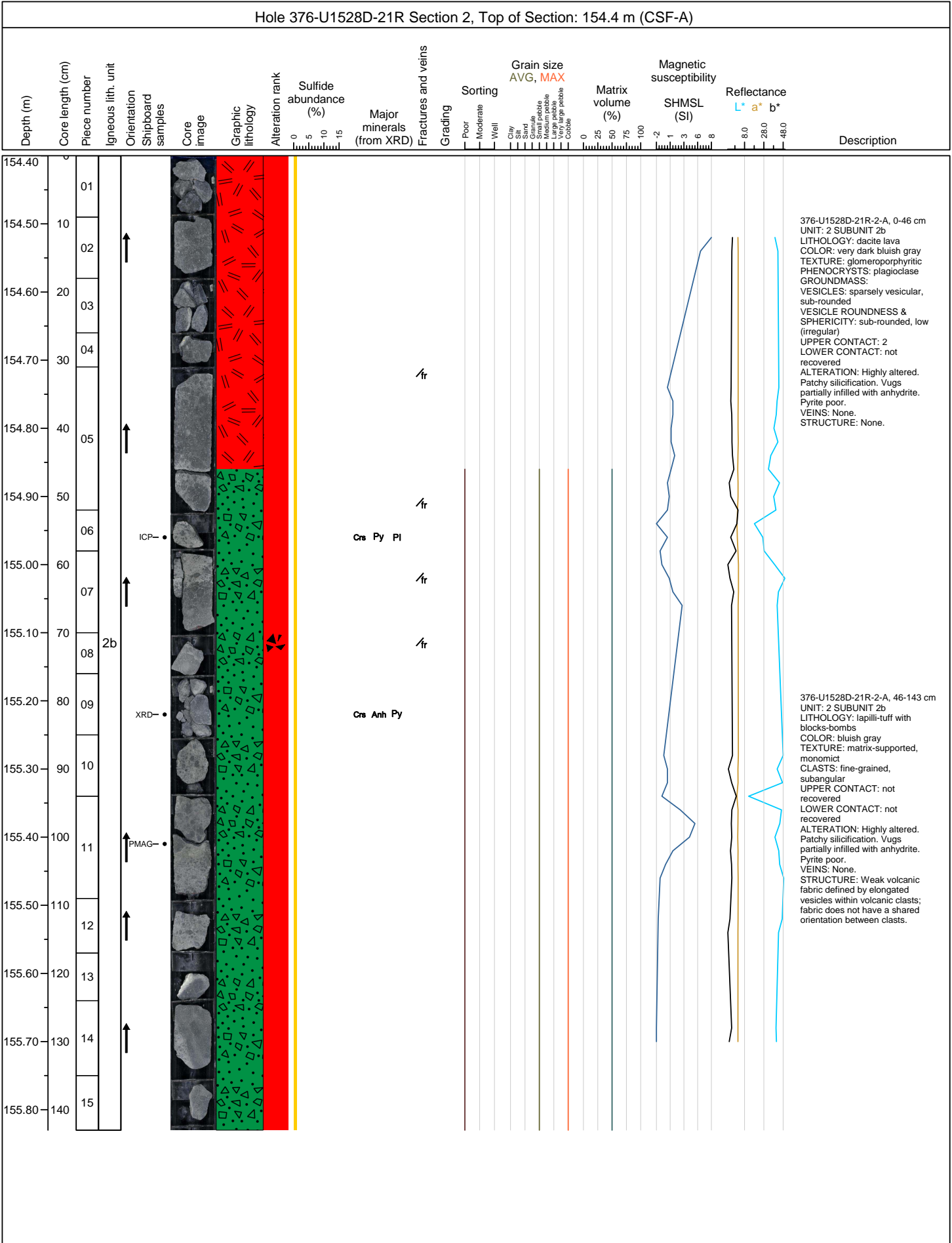


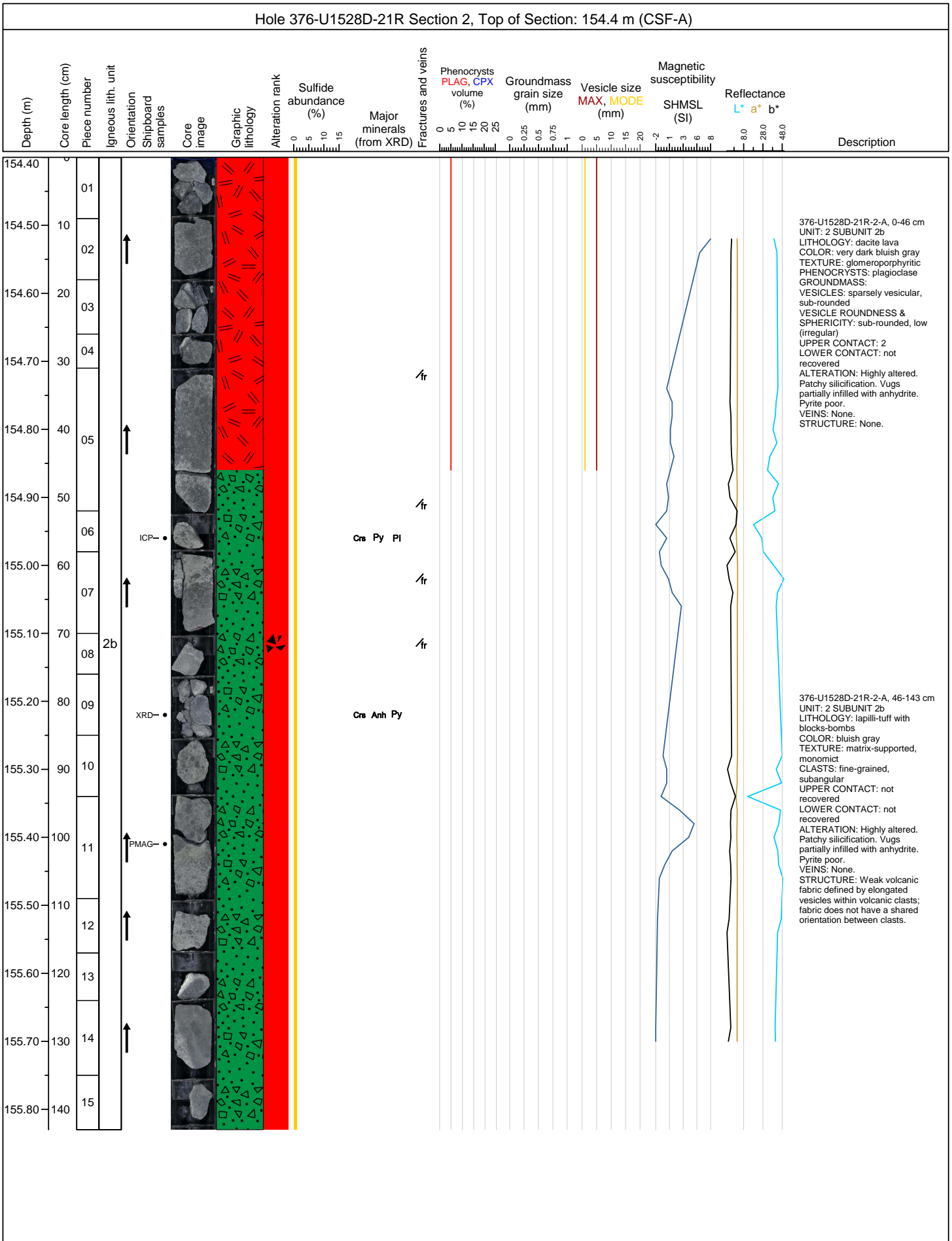



































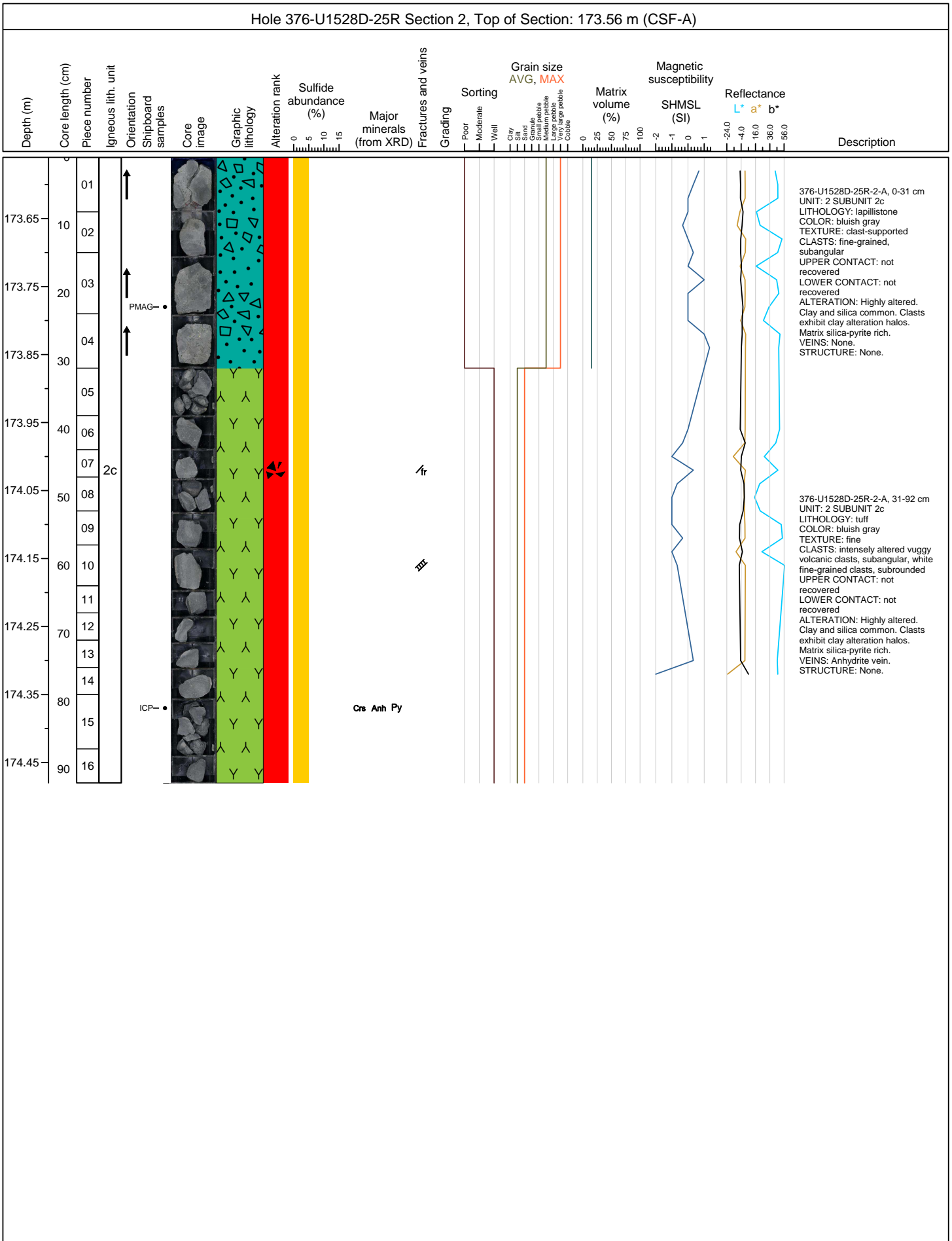


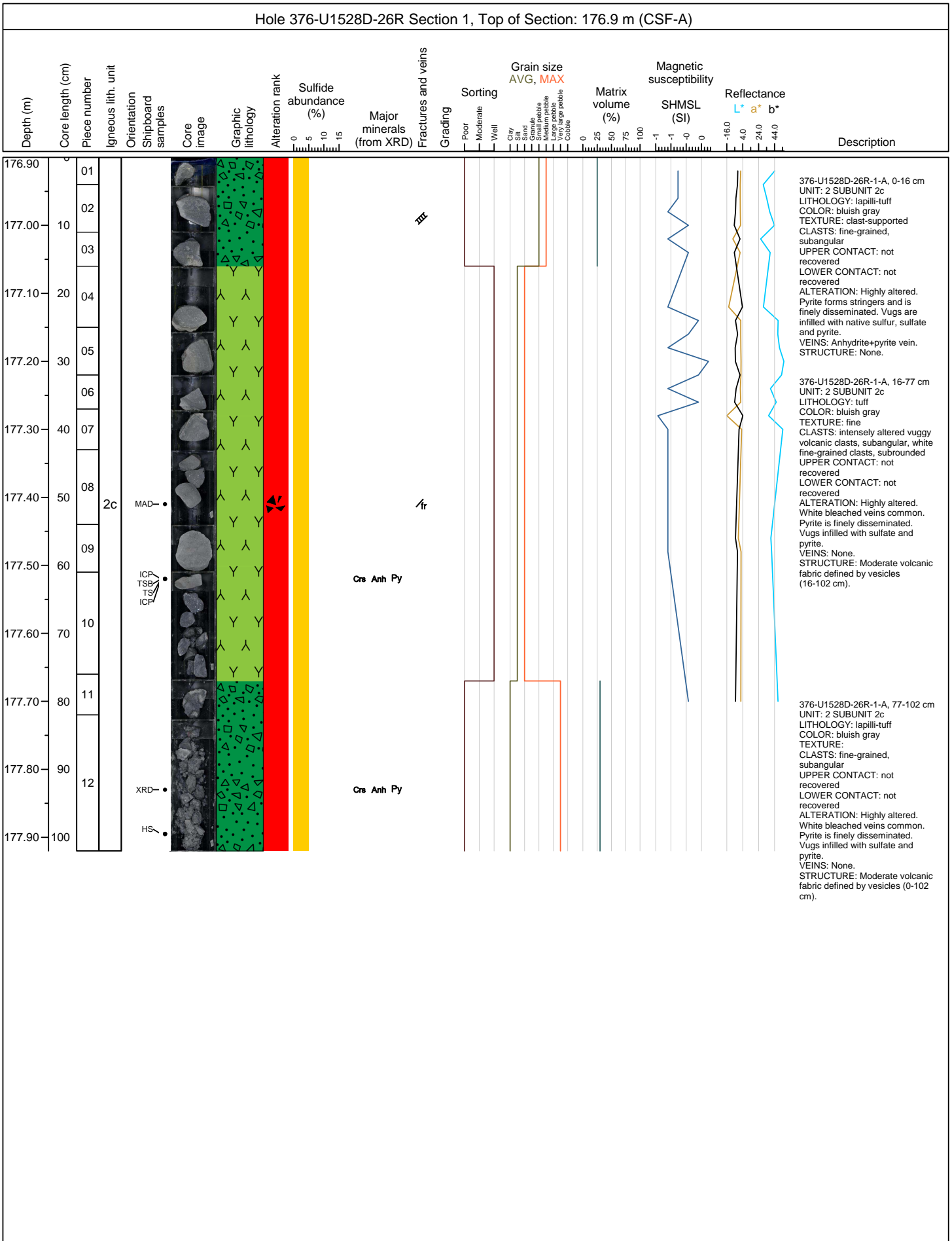














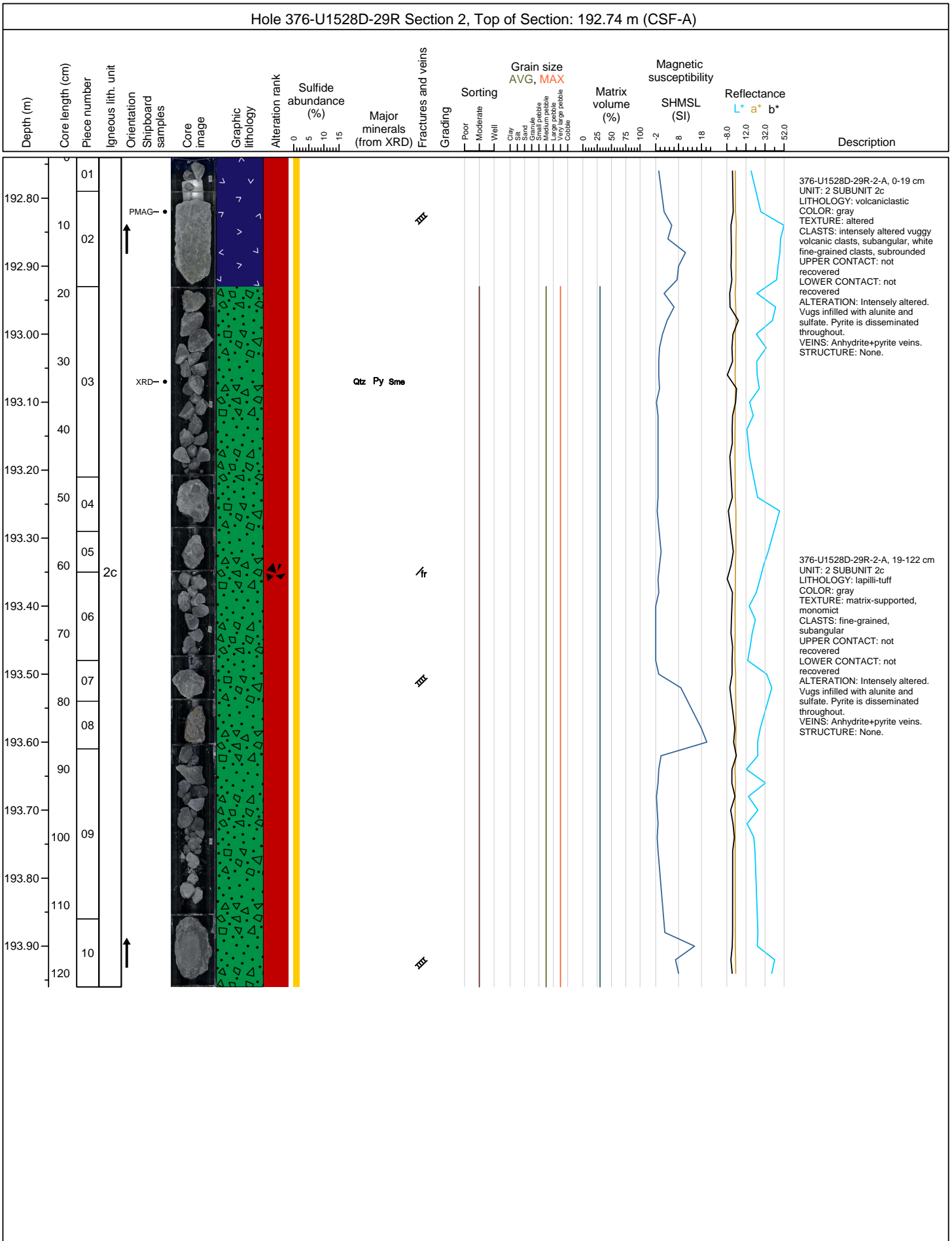



















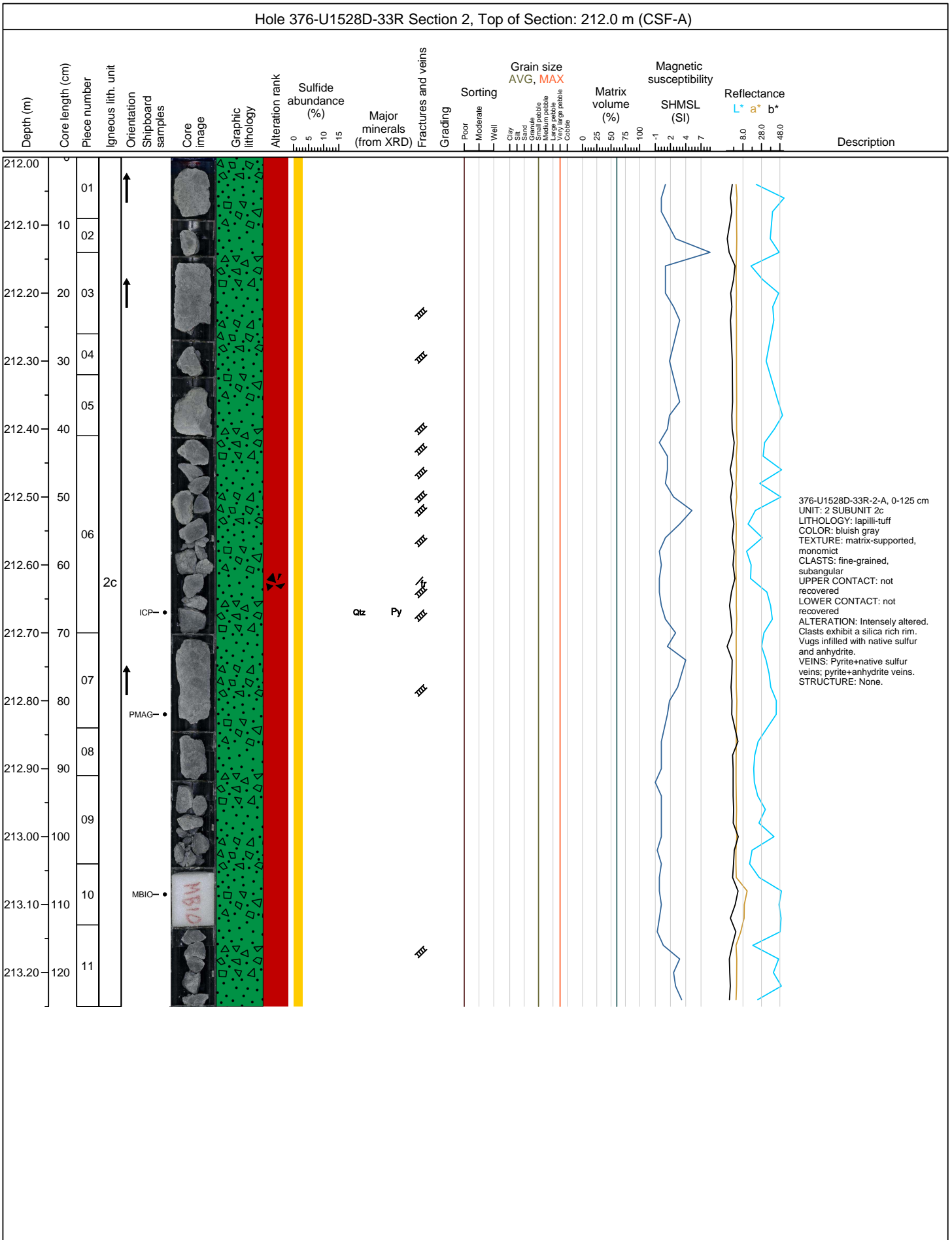













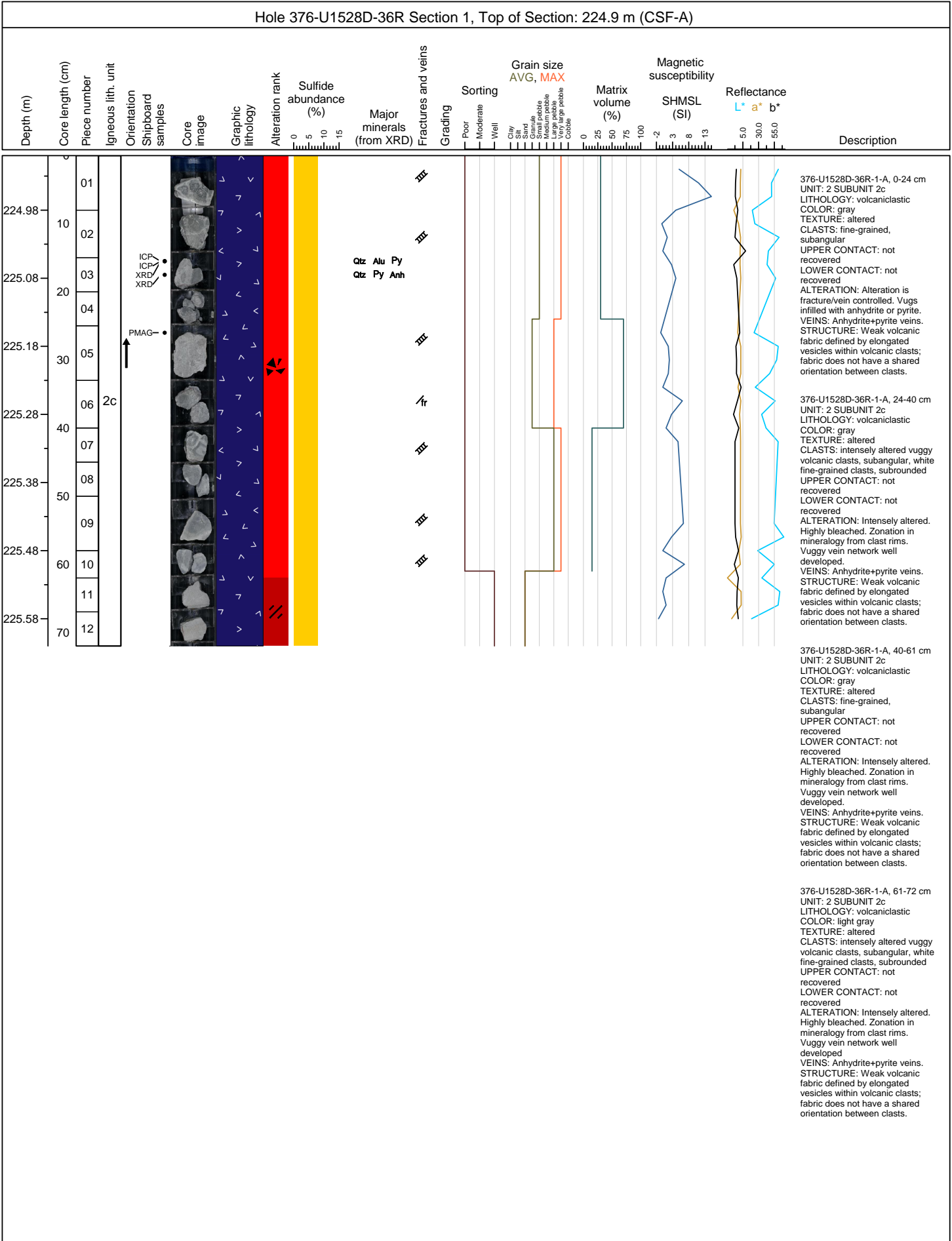











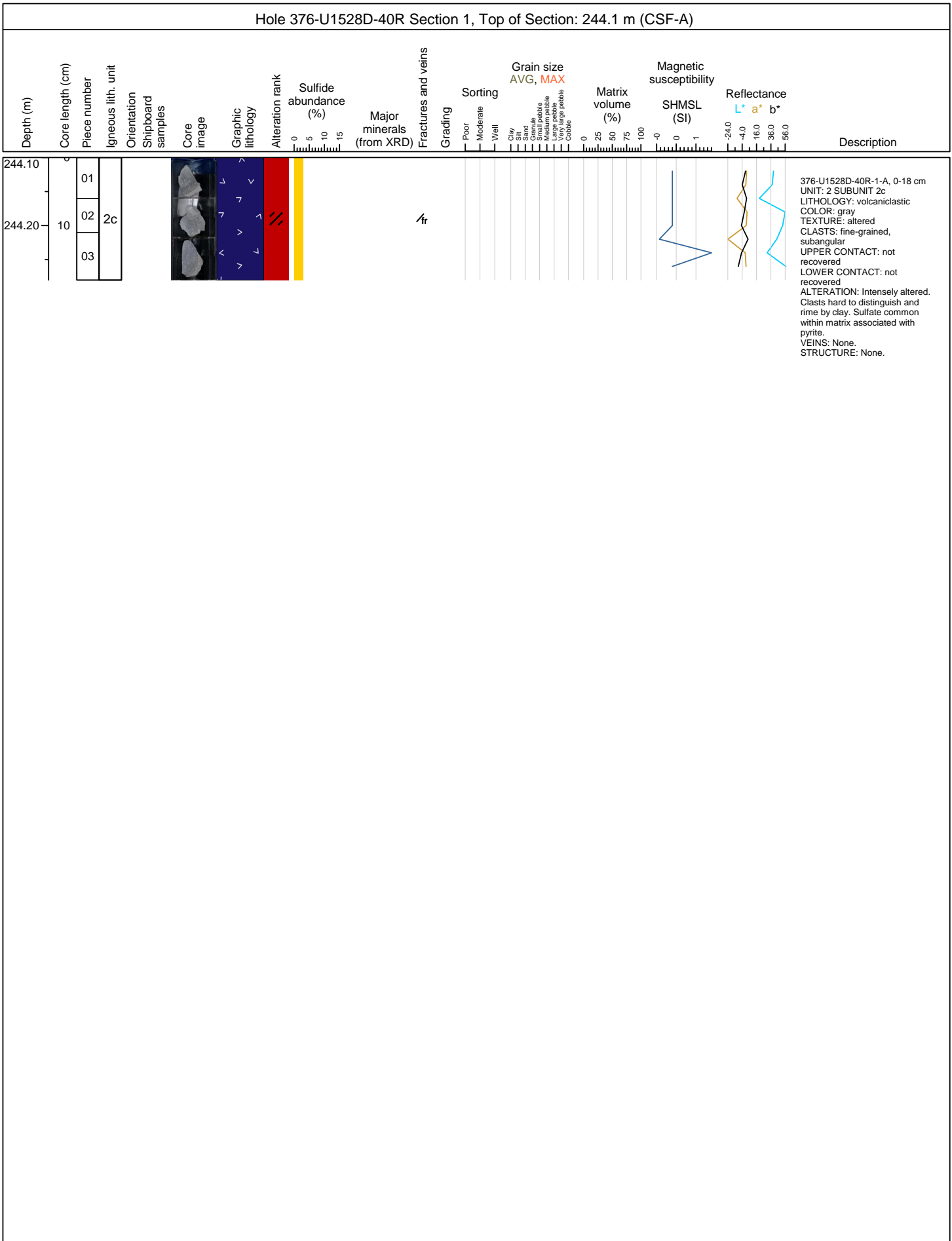













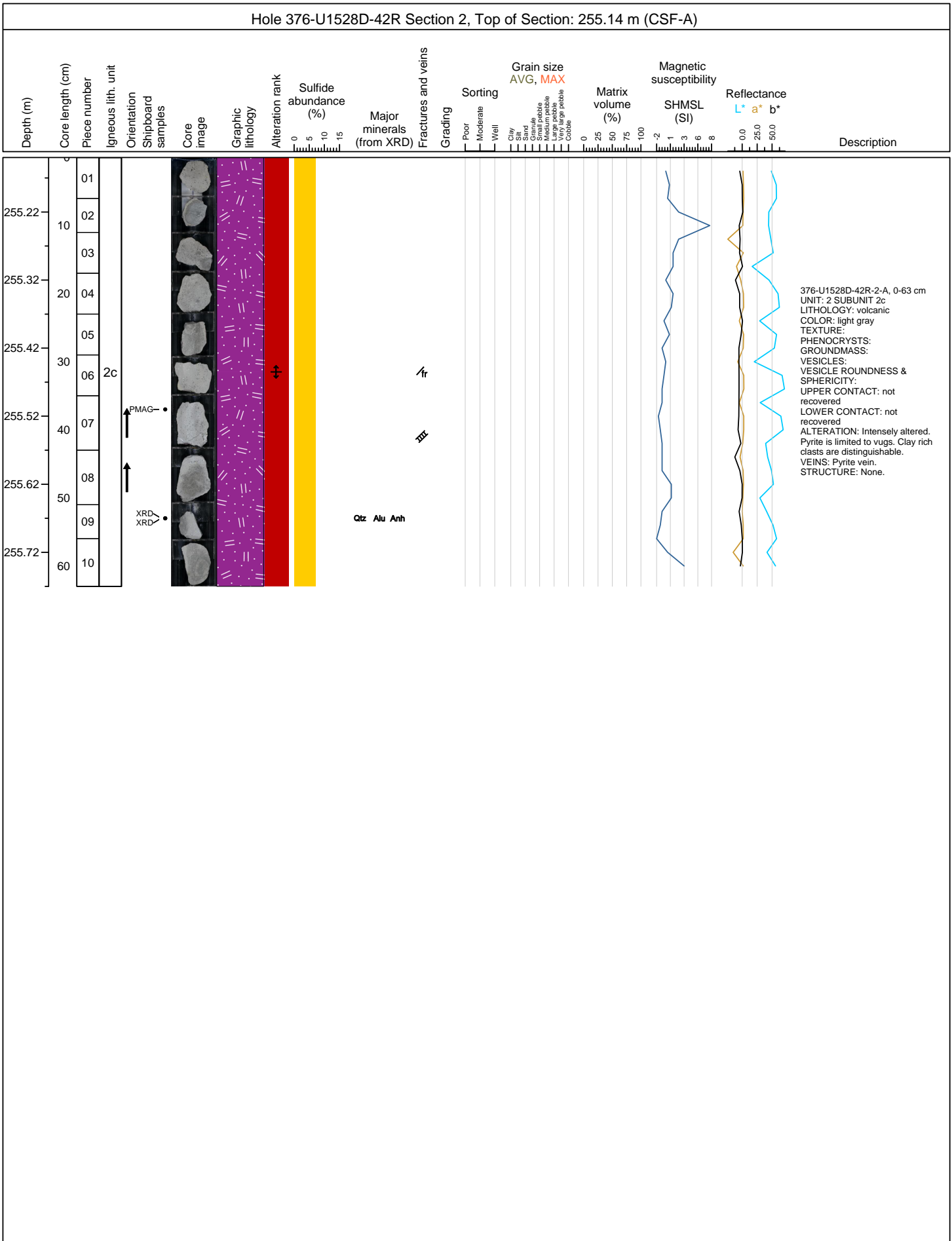































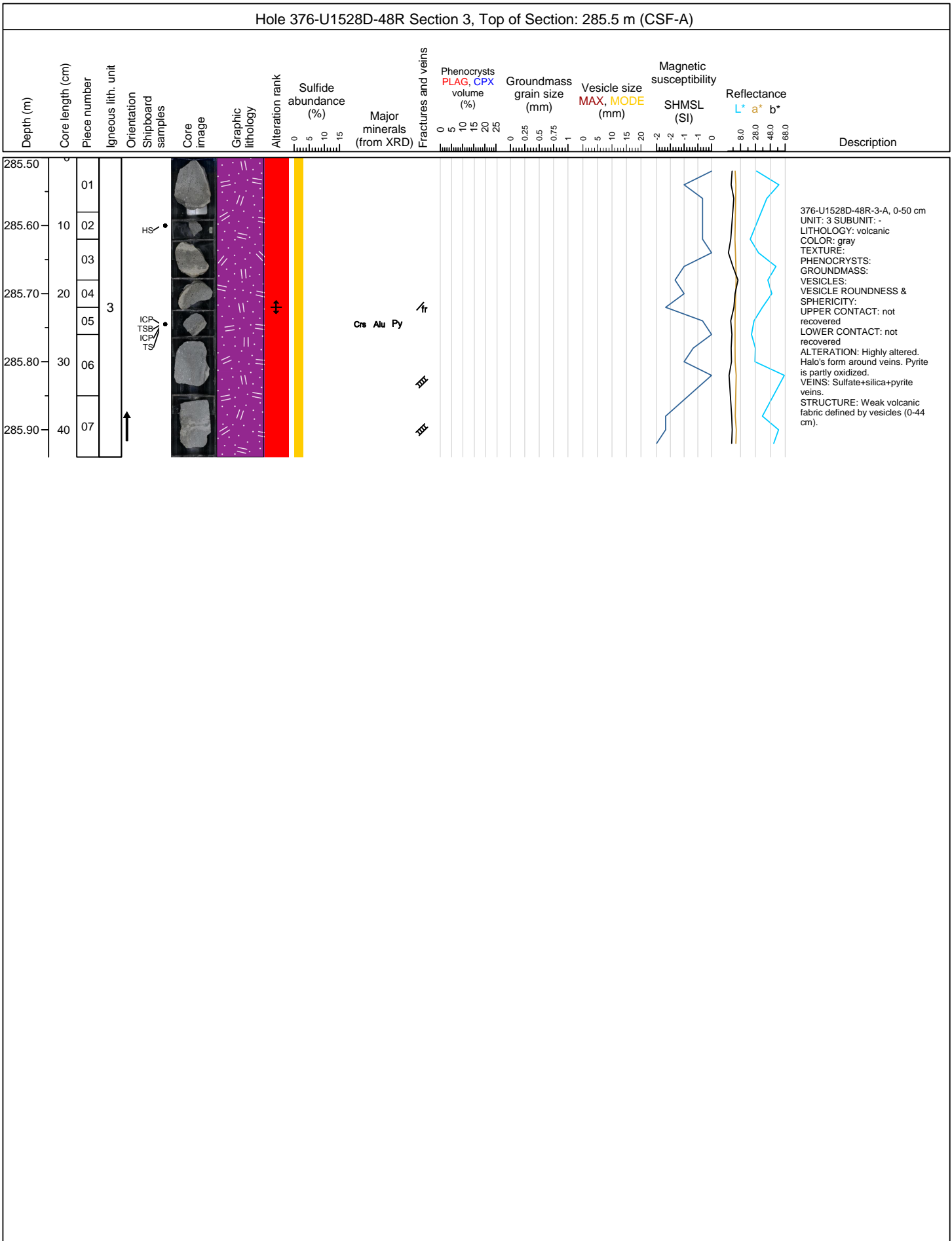



















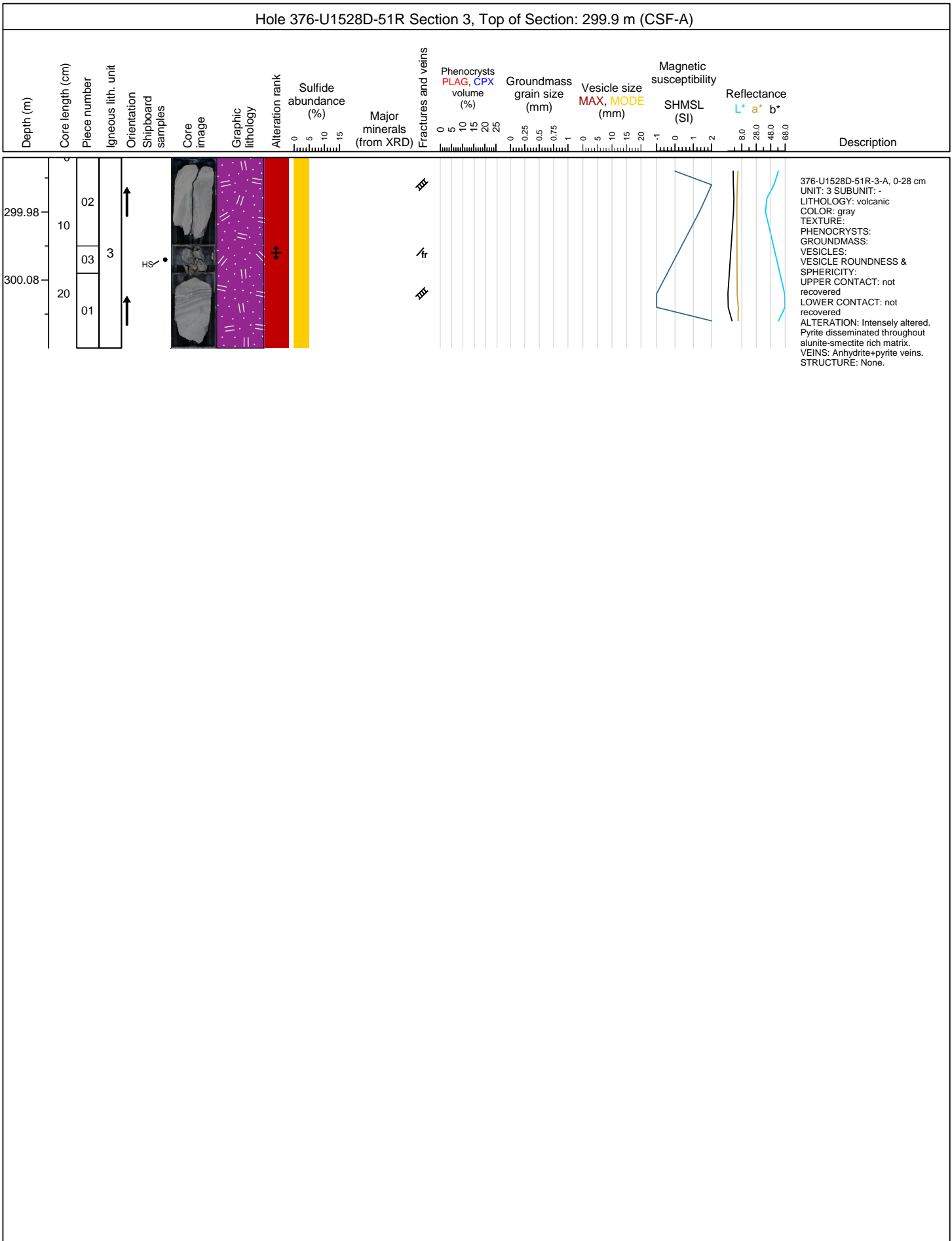





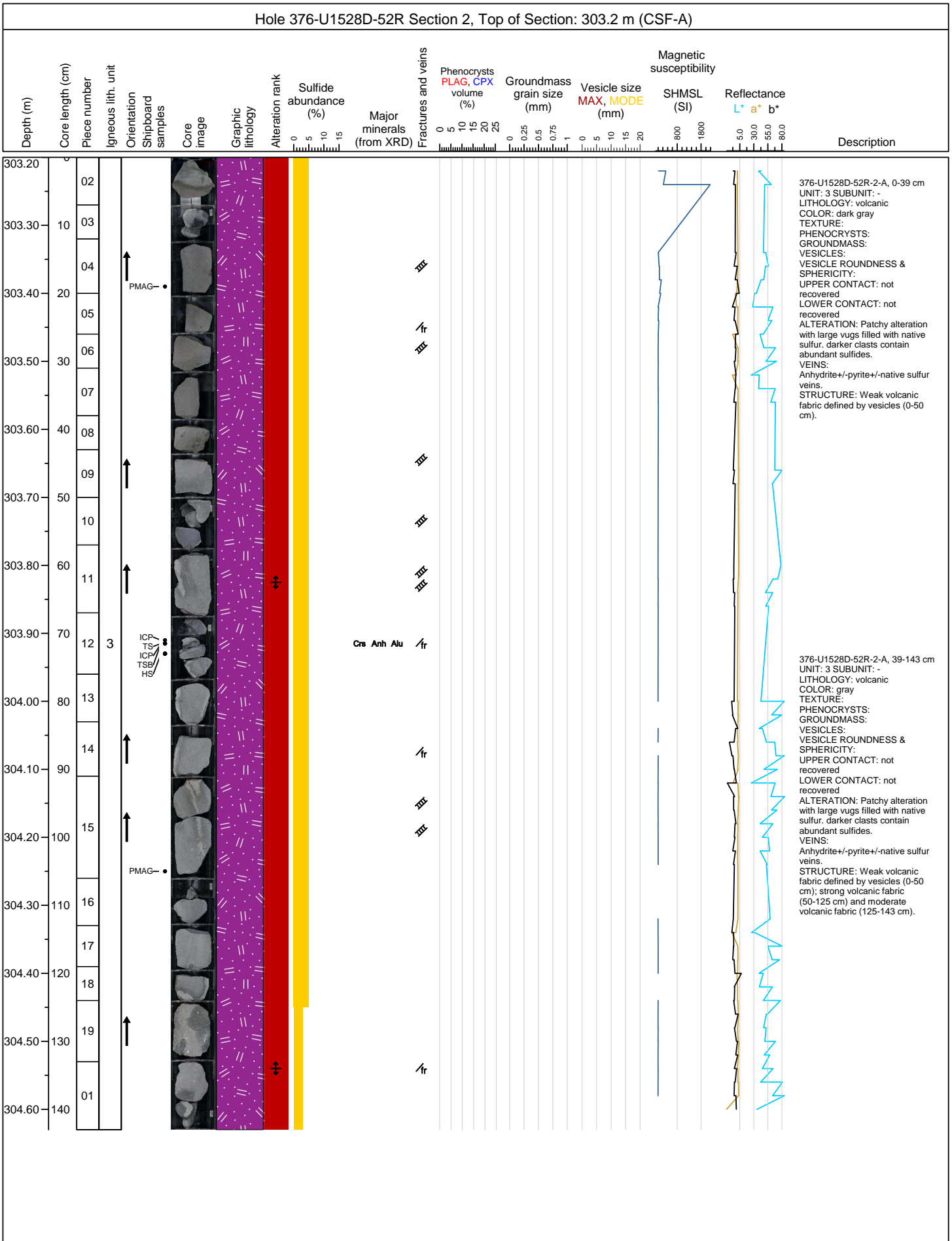








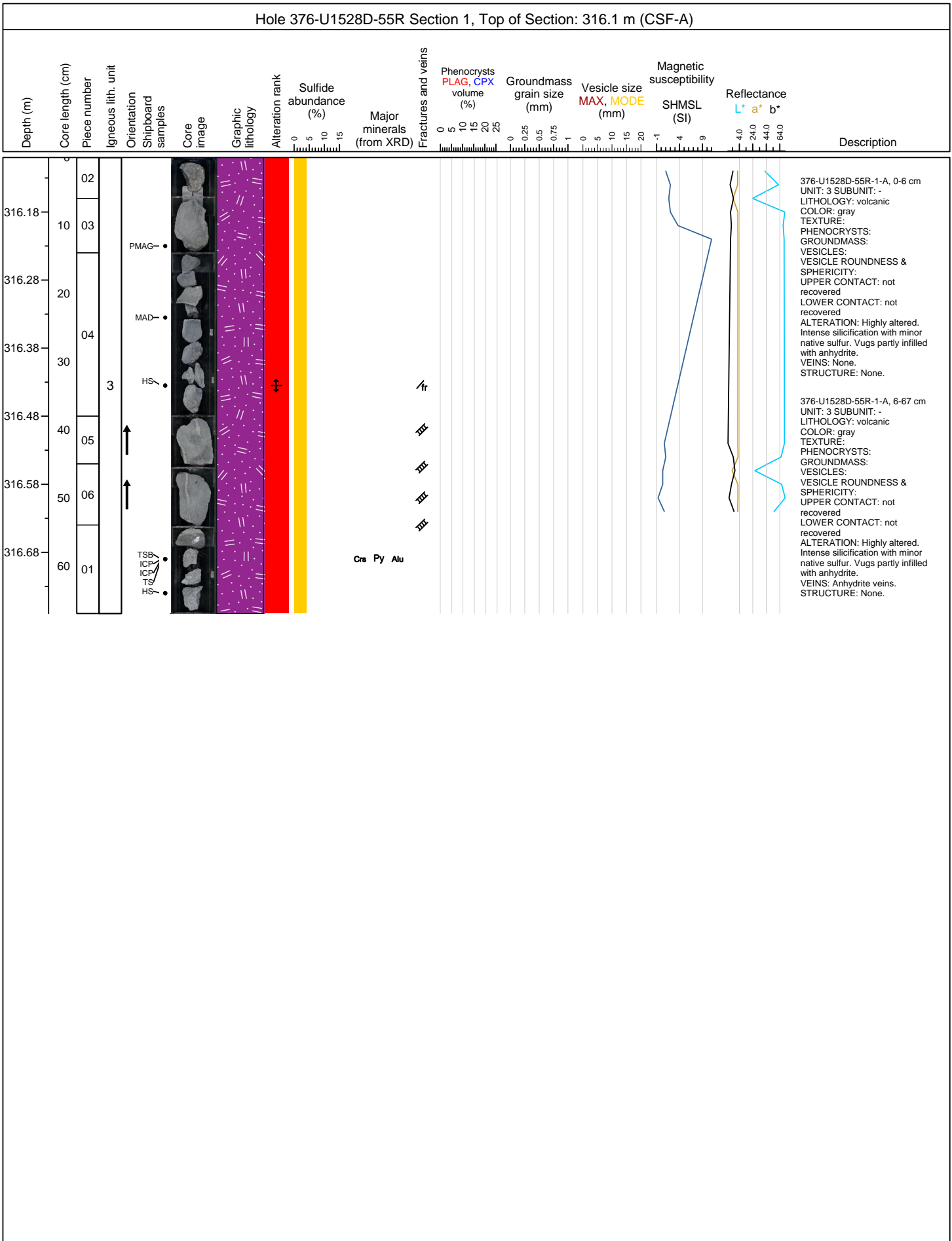


























Hole 376-U1528D-59R Section 1, Top of Section: 335.3 m (CSF-A)																		
Depth (m)	Core length (cm)	Piece number	Igneous lith. unit	Orientation	Shipboard samples	Core image	Graphic lithology	Alteration rank	Sulfide abundance (%)	Major minerals (from XRD)	Fractures and veins	Phenocrysts PLAG, CPX volume (%)	Groundmass grain size (mm)	Vesicle size MAX, MODE (mm)	Magnetic susceptibility SHMSL (SI)	Reflectance L* a* b*	Description	
335.30	0	02	3															376-U1528D-59R-1-A, 0-13 cm UNIT: 3 SUBUNIT: - LITHOLOGY: volcanic COLOR: gray TEXTURE: PHENOCRYSTS: GROUNDMASS: VESICLES: VESICLE ROUNDNESS & SPHERICITY: UPPER CONTACT: not recovered LOWER CONTACT: not recovered ALTERATION: Highly altered. Pyrite is rare. Minor native sulfur is present. Anhydrite fills in vugs and fractures. VEINS: Anhydrite+pyrite vein. STRUCTURE: None.
335.40	10	01																

