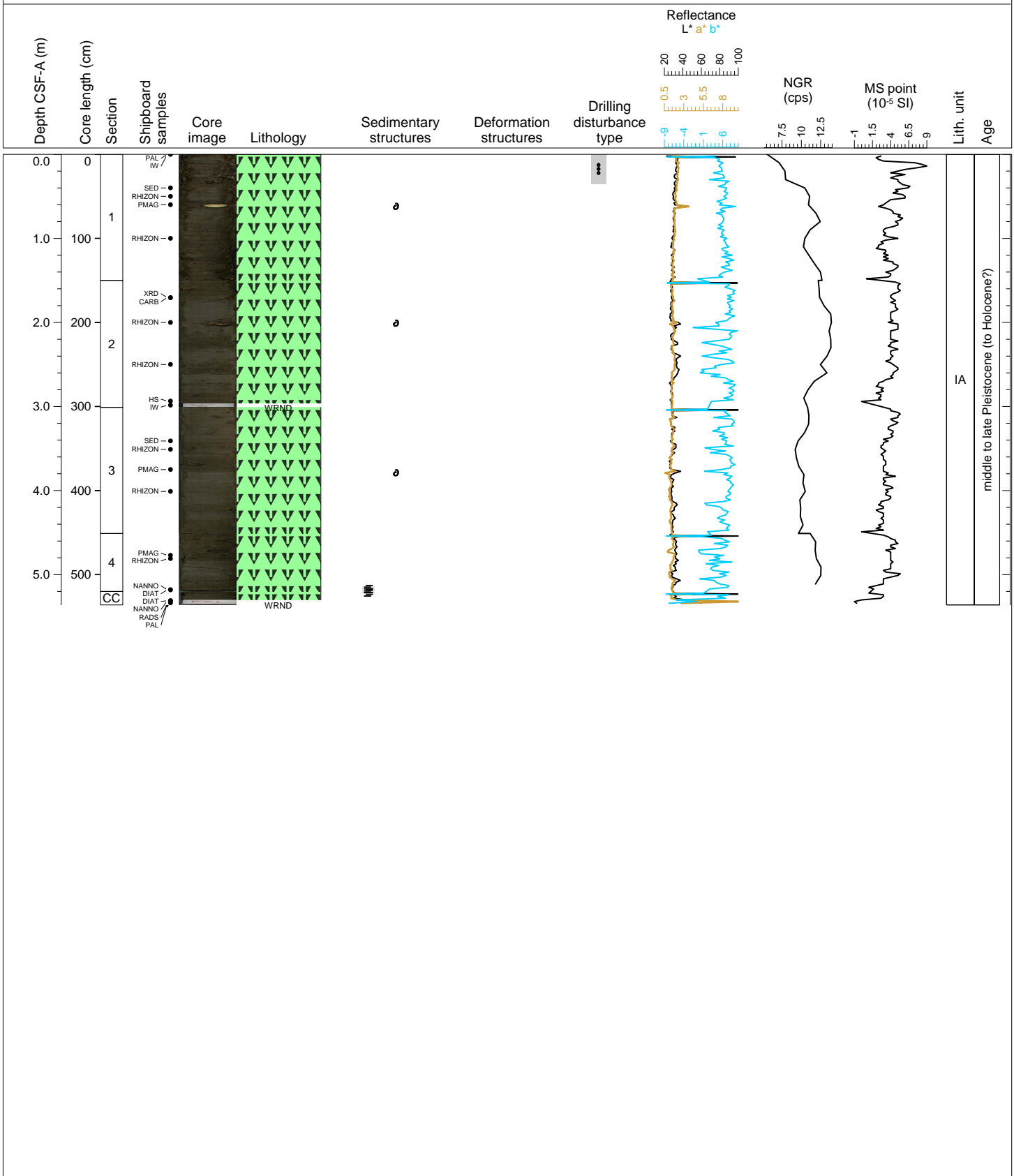



Hole 385-U1547A Core 1H, Interval 0.0-5.36 m (CSF-A)

This core consists of olive gray (5Y 3/2) NANNOFOSSIL-BEARING CLAY-RICH DIATOM OOZE. The first 35 cm of section 1 are soupy. An intact shell is present at 60 cm in section 1. Fragmented shells occur in section 2 at 50 cm and in section 3 at 78 cm. Faint lamination is present between 63 and 68 cm in section 4 and in the CC.



Hole 385-U1547A Core 2H, Interval 5.3-15.17 m (CSF-A)

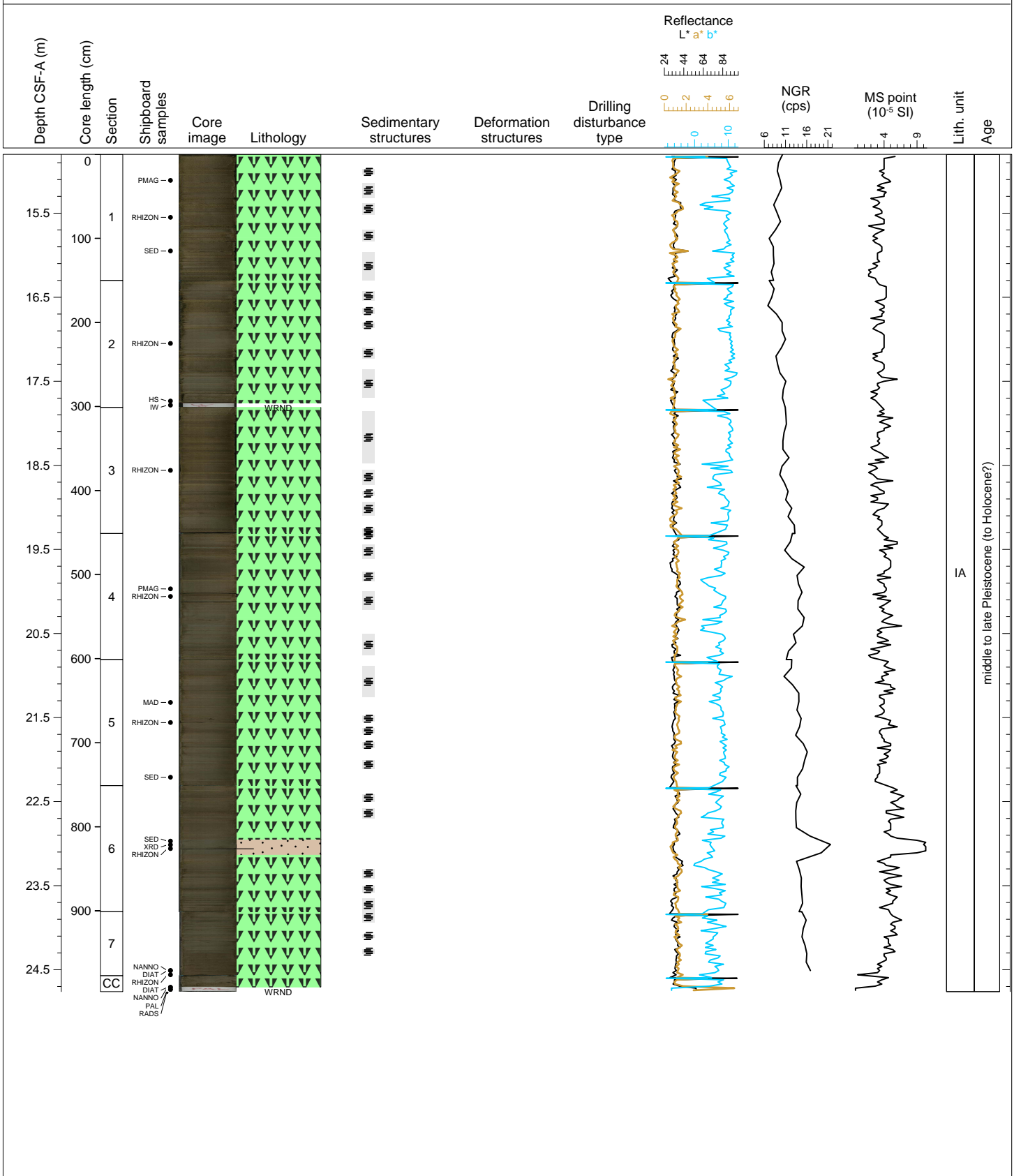
This core consists of olive gray (5Y 3/2) CLAY-RICH DIATOM OOZE. Lamination occurs in sections 3, 4 5, 6 and 7. Open burrows are present in sections 1, 2 and 3. In section 4, fish remains are present at 24 cm and a small phosphate concretion with fish remains and phosphate minerals are present at 71 cm. A terrigenous SILT lamina is present in the same section at 46 cm.





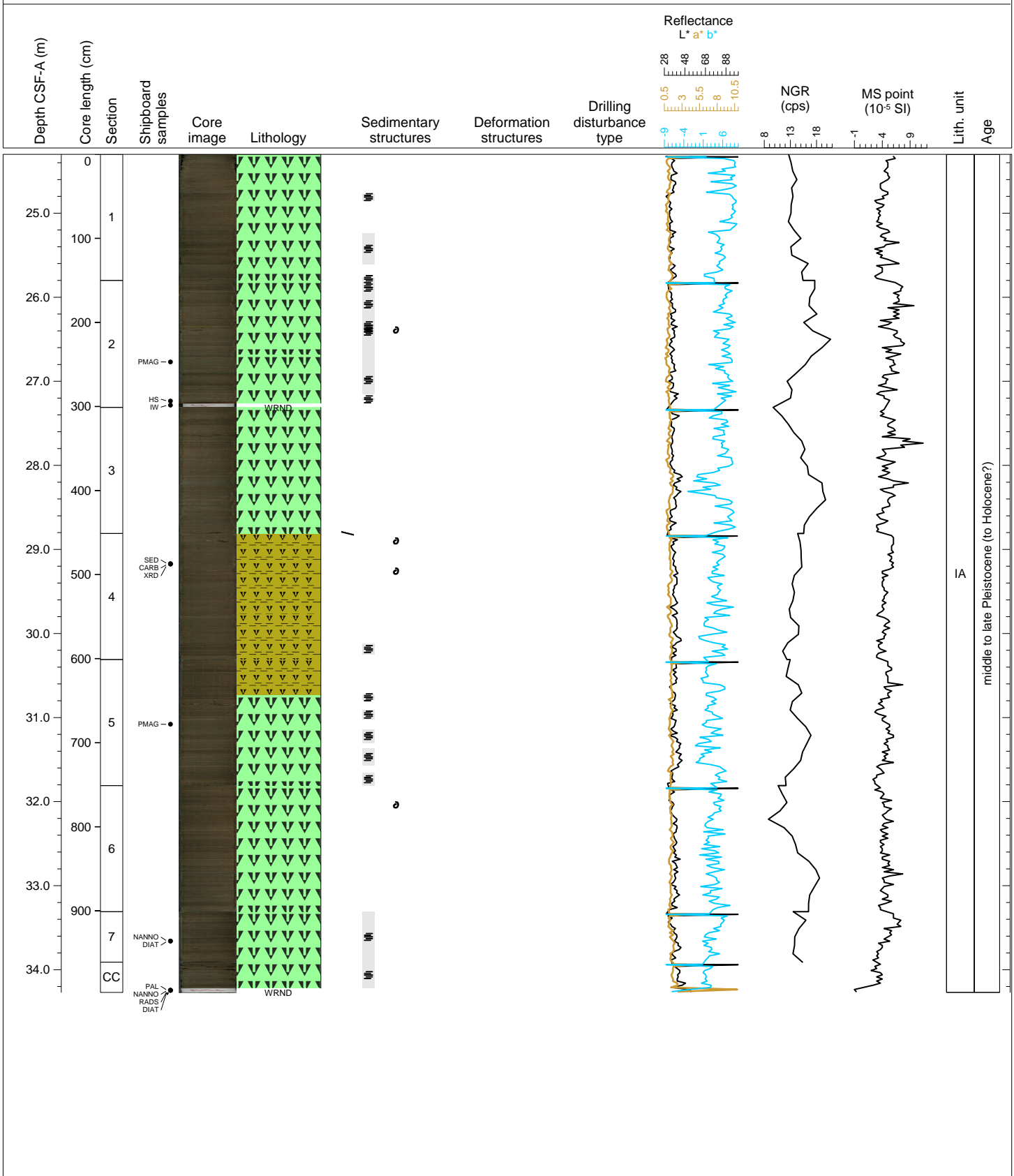
Hole 385-U1547A Core 3H, Interval 14.8-24.76 m (CSF-A)

This core consists of olive gray (5Y 3/2) CLAY-RICH DIATOM OOZE. Lamination occurs in all sections and alternates with homogenous intervals. A lighter lamina of FORAMINIFERA OOZE is present in section 1 at 116 cm. A layer of DIATOM-RICH SILTY CLAY is present in section 6 between 64 and 84 cm.



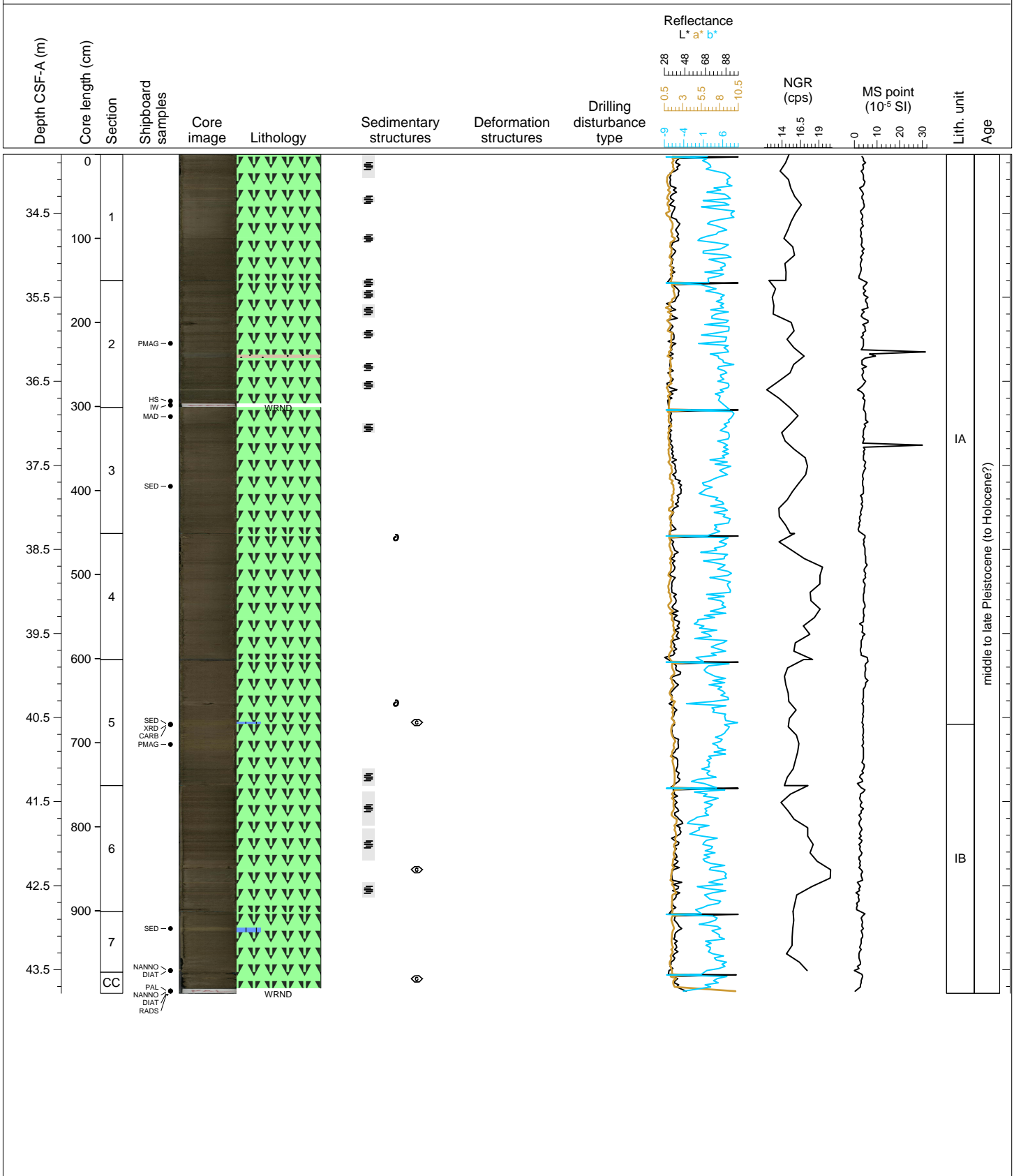
Hole 385-U1547A Core 4H, Interval 24.3-34.27 m (CSF-A)

This core consists of olive gray (5Y 3/2) CLAY-RICH DIATOM OOZE. Laminated intervals alternate with homogenous intervals in sections 1, 2, 3, 5, 7 and CC. Diatom mats constitute some laminae. Contorted laminae are present in section 3 between 54 and 67 cm and at 140 cm. Homogenous gray layers of DIATOM SILTY CLAY occur between 88 and 92 cm in section 3 and between 103-107 cm in section 6. Shell fragments are present from sections 2 to 6.



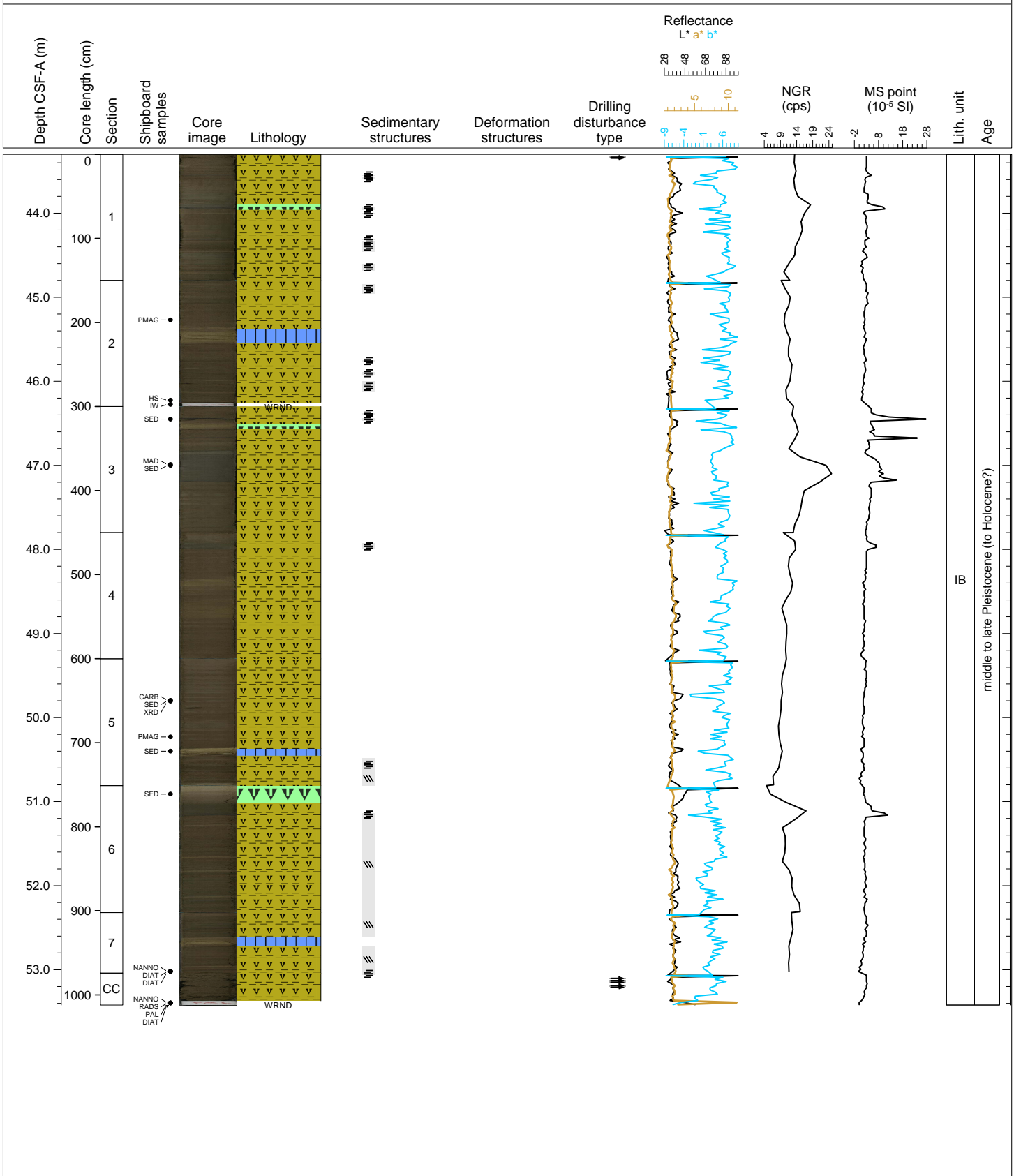
Hole 385-U1547A Core 5H, Interval 33.8-43.78 m (CSF-A)

This core consists of olive gray (5Y 3/2) CLAY-RICH DIATOM OOZE. Laminated intervals are present in sections 1, 2, 3 (top) and 6. Deformed laminae are present in section 1 between 22 and 42 cm and a truncated erosional contact with thin laminae occurs at 100 cm in section 1. Layers of SILTY DIATOM CLAY occur in section 2 between 88 and 93 cm and at the bottom of section 4 (148 cm) and top of section 5. Moderate olive brown (5Y 4/4) carbonate concretions are present in section 5 as a thin layer at 76 cm, in section 6 at 98 cm, in section 7 at 22 cm and in the CC as a spherical concretion at 7 cm.



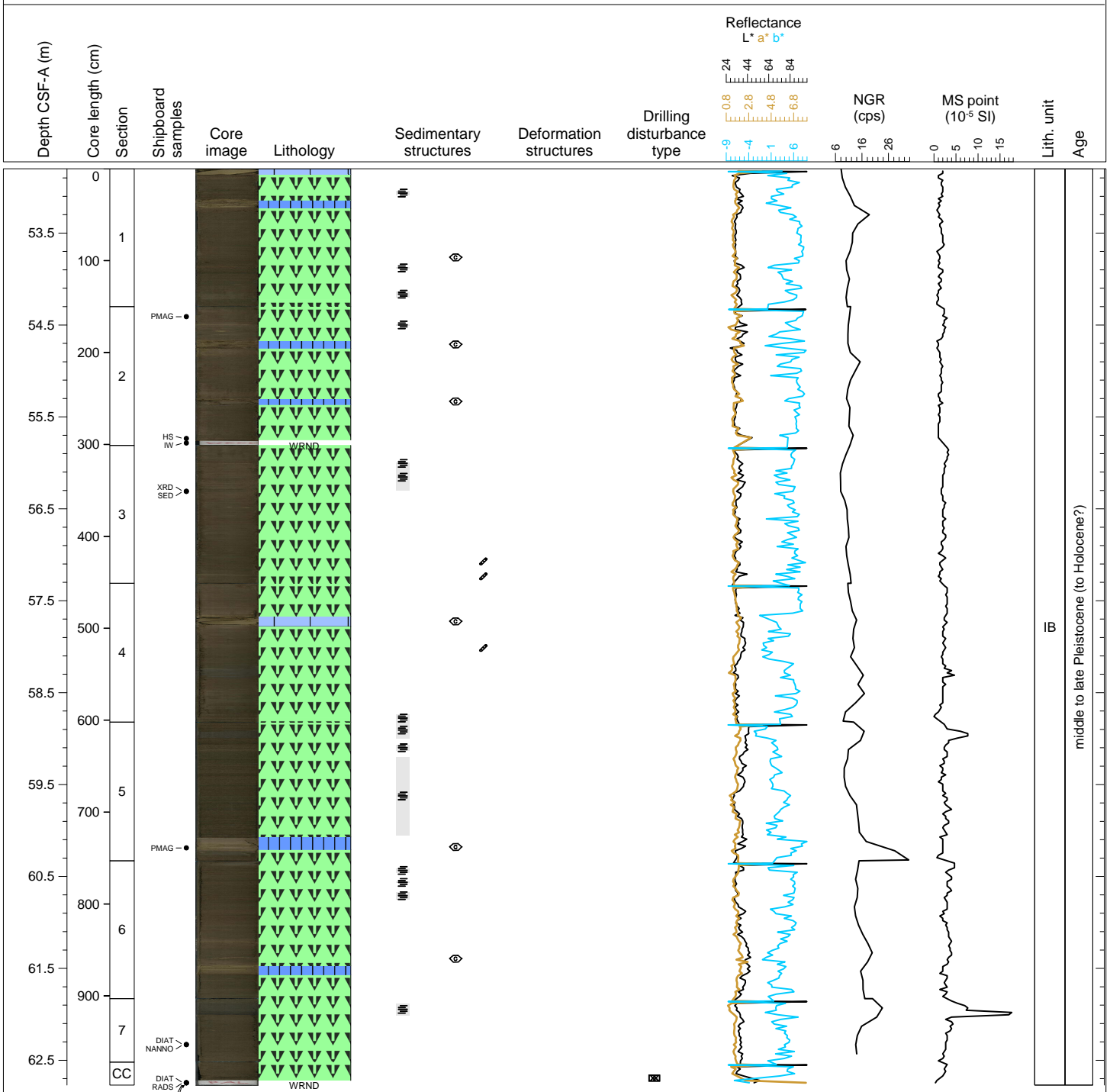
Hole 385-U1547A Core 6H, Interval 43.3-53.42 m (CSF-A)

This core consists of mainly olive gray (5Y 3/2) MICRITE-BEARING DIATOM CLAY. Light olive gray (5Y 5/2) layers are present in sections 1 (59-65.5 cm), 3 (20.5-27 cm) and 6 (0-21 cm) which are composed of DIATOM OOZE. Yellowish gray (5Y 7/2) layers are also present in sections 2 (57-74 cm), 5 (107-115 cm) and 7 (29-40 cm) which are composed of DIATOM-RICH MICRITE. Laminae with an alternation of darker and lighter (5Y 7/2) colors mostly occur in sections 1 to 7. Tilted laminae are present from the bottom (118 cm) of section 5 to the bottom of section 7. Black laminae with coarse grains composed of SILTY SAND are present in sections 1 (63-65.5 cm) and 3 (14-17 cm). Several light gray (N7) to medium gray (N5) layers are present in sections 1 (101-101.5 cm), 2 (76.5 cm), 3 (27-27.5 cm, 37.5-38.5 cm, 54-89 cm), 4 (13-20 cm), 5 (147.5-149 cm) and 6 (33-36 cm).



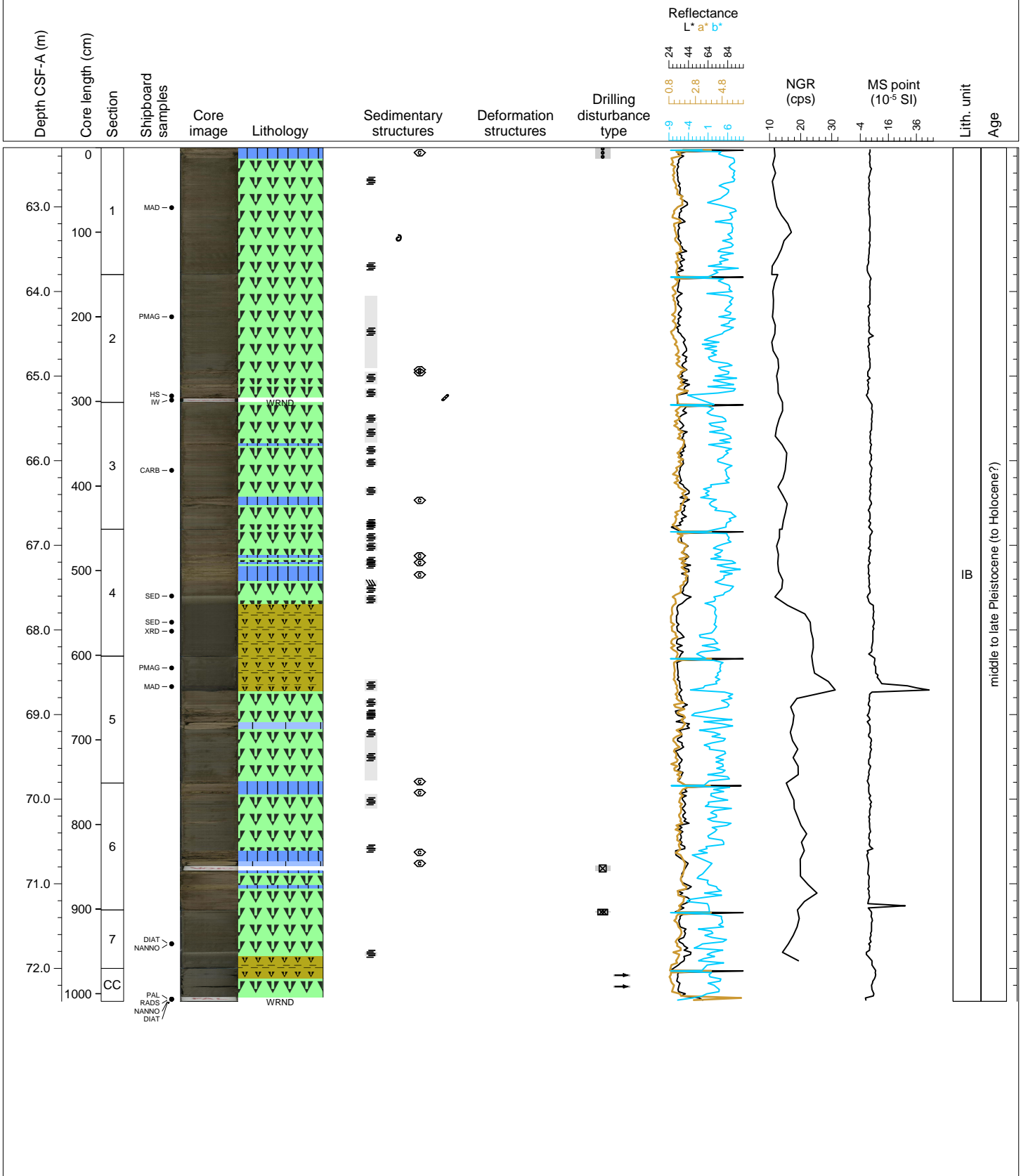
Hole 385-U1547A Core 7H, Interval 52.8-62.77 m (CSF-A)

This core consists of mainly olive gray (5Y 3/2) MICRITE-BEARING CLAY-RICH DIATOM OOZE. Yellowish gray (5Y 7/2) of DIATOM-RICH MICRITE layers, most containing several carbonate concretions, are present in sections 1 (34-43 cm), 2 (37-45.5 cm), 100-106.5 cm), 5 (125-139 cm) and 6 (114-124 cm). LIMESTONE/DOLOSTONE is present at 0-6 cm in section 1 and at 36-47 cm in section 4. Laminae with an alternation of darker and lighter (5Y 7/2) colors occur in sections 1 to 7. Several light gray (N7) to dark gray (N3) DIATOM-RICH SILTY CLAY layers are present in sections 4 (93-103 cm), 5 (10-17.5 cm) and 7 (5.5-18 cm).



Hole 385-U1547A Core 8H, Interval 62.3-72.39 m (CSF-A)

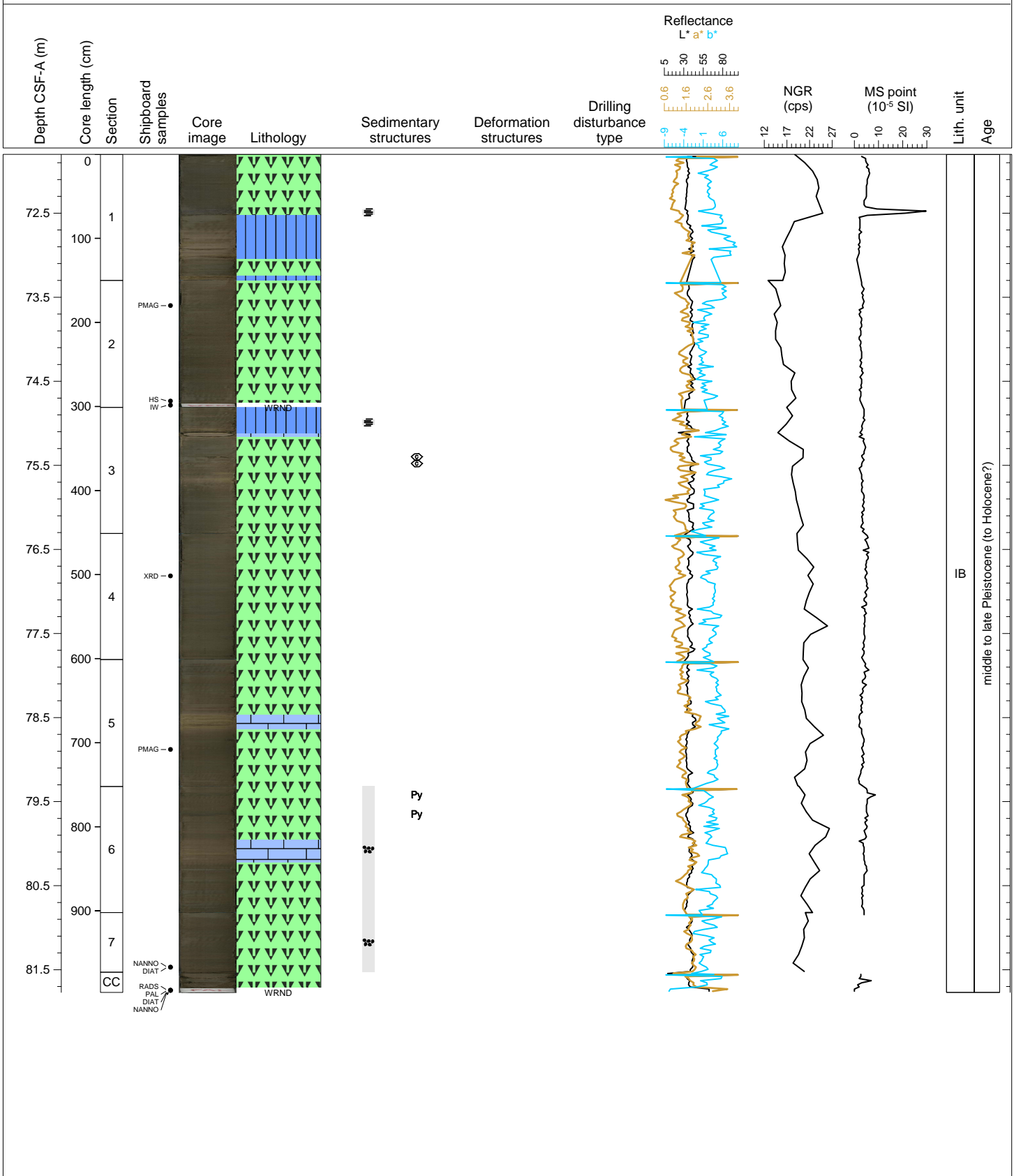
This core consists of mainly olive gray (5Y 3/2) MICRITE-BEARING CLAY-RICH DIATOM OOZE. Dark yellowish brown (10YR 4/2) intervals composing of DIATOM CLAY are present in sections 4 (88-150 cm), 5 (0-42 cm), 7 (54-68 cm) and CC (0-12 cm). Yellowish gray (5Y 7/2) LIMESTONE/DOLOSTONE is present at 79-86 cm in section 5 and at 92-98 cm in section 6. Yellowish gray (5Y 7/2) layers of DIATOM-RICH MICRITE, most containing several carbonate concretions, are present in sections 2 (129-145 cm), 3 (48-51 cm, 111-121 cm), 4 (30-33 cm, 38-41 cm, 43-61 cm), 5 (147-150 cm) and 6 (0-13 cm, 80-92 cm, 104-106 cm, 120-125 cm). Other carbonate concretions are present in sections 1 (0-12.5 cm) and 2 (112.5-113 cm, 115-117 cm). Laminae with an alternation of darker and lighter (5Y 7/2) colors occur in sections 1 to 7. Tilted laminae occur at 61-66 cm in section 4. Several very light gray (N8) CLAY-RICH DIATOM OOZE layers are present in sections 4 (78-88 cm) and 7 (49.5-54 cm). A shell fragment is present at 106.5-107 cm in section 1.





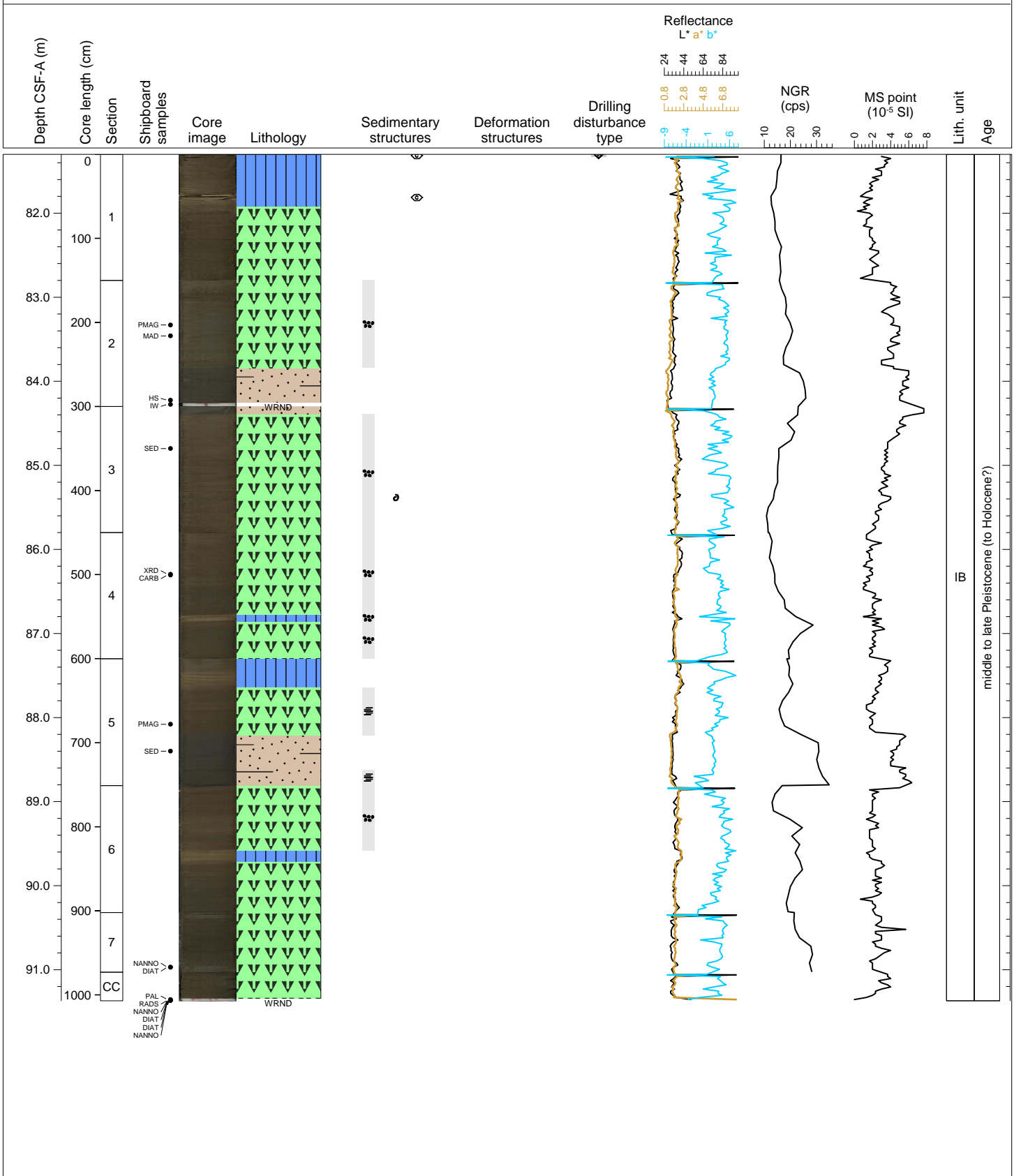
Hole 385-U1547A Core 9H, Interval 71.8-81.77 m (CSF-A)

This core is mainly composed of an alternation between olive gray (5Y 3/2) MICRITE-BEARING CLAY-RICH DIATOM OOZE and dark yellowish brown (10YR 4/2) DIATOM-RICH MICRITE. LIMESTONE/DOLOSTONE is present at 31-35 cm in section 3. Slightly tilted laminae with dark volcanic SAND/SILT and brown CLAY are present at 66-72 cm in section 1 and at 15-21 cm in section 3. Sulfide patches (pyrite) are present at 10-12 cm and 33-35 cm in section 6. Sediments are mottled in sections 6 and 7.



Hole 385-U1547A Core 10H, Interval 81.3-91.37 m (CSF-A)

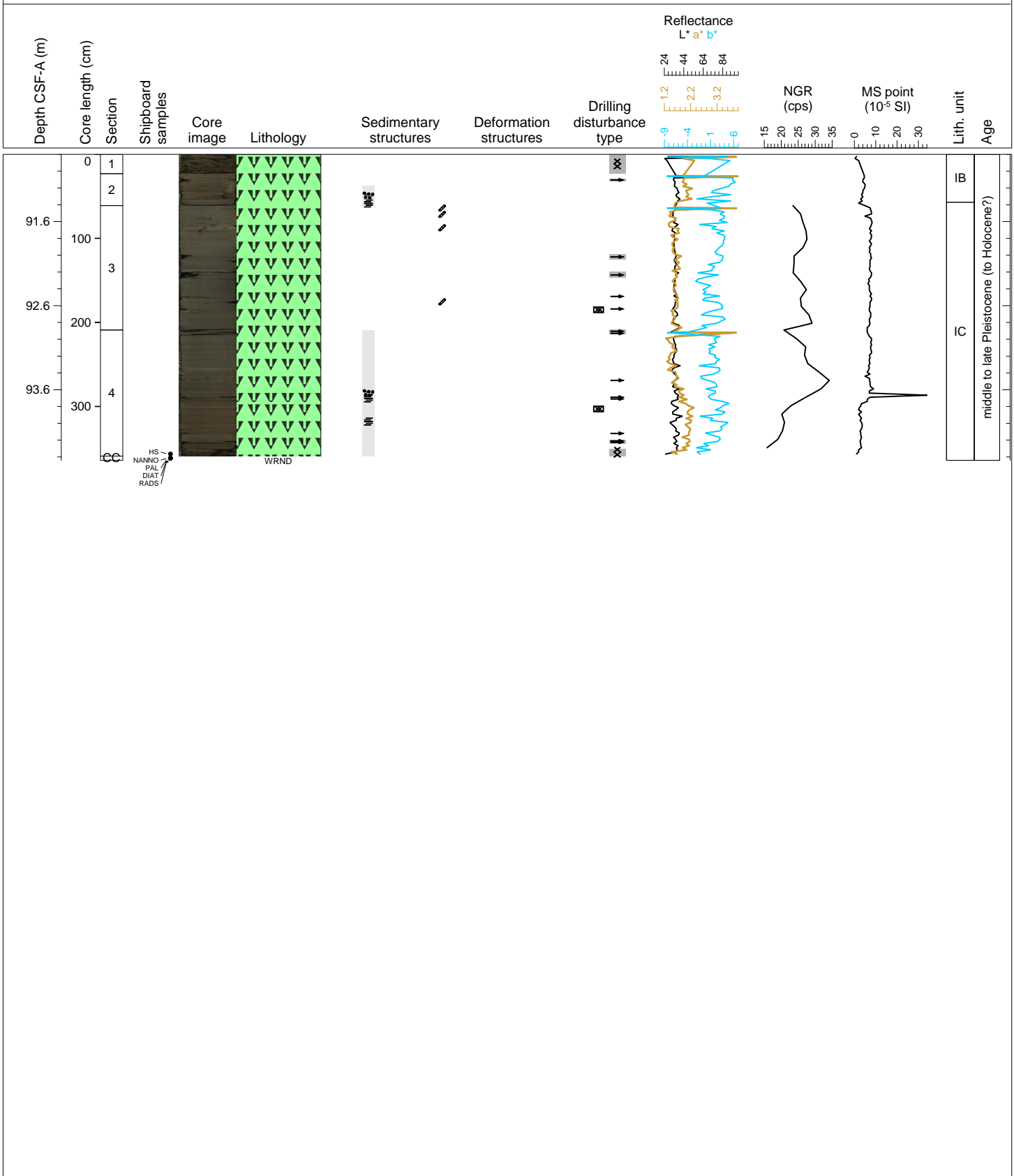
This core is mainly composed of an alternation between olive gray (5Y 3/2) CLAY-RICH DIATOM OOZE and dark yellowish brown (10YR 4/2) DIATOM-RICH SILTY CLAY. Pale yellowish brown (10YR 4/2) DIATOM-RICH MICRITE layers are present in sections 1 (0-62 cm), 4 (97-106 cm), 5 (0-34 cm) and 6 (77-90 cm). Carbonate concretions occur in section 1 (0-3 cm (fall-in?), 48-55 cm). A shell fragment is present at 108-109 cm in section 3. A dark gray (N3) lamina is present in section 5 (132 cm). Sediments are mottled in sections 2 to 4 and 6.





Hole 385-U1547A Core 11H, Interval 90.8-94.44 m (CSF-A)

This core is mainly composed of olive gray (5Y 3/2) to dark yellowish brown (10YR 4/2) CLAY-RICH DIATOM OOZE. Medium gray (N5) layers or patches of DIATOM-RICH SILTY CLAY are present in sections 2 (33-37 cm) and 4 (70-72 cm, 79-84 cm). Sediments are mottled at the bottom (14-37 cm) of section 2 and throughout the section 4. Sediments in sections 1 and at the bottom of section 4 are highly disturbed by drilling (breccia). Filled burrows are present in section 3.

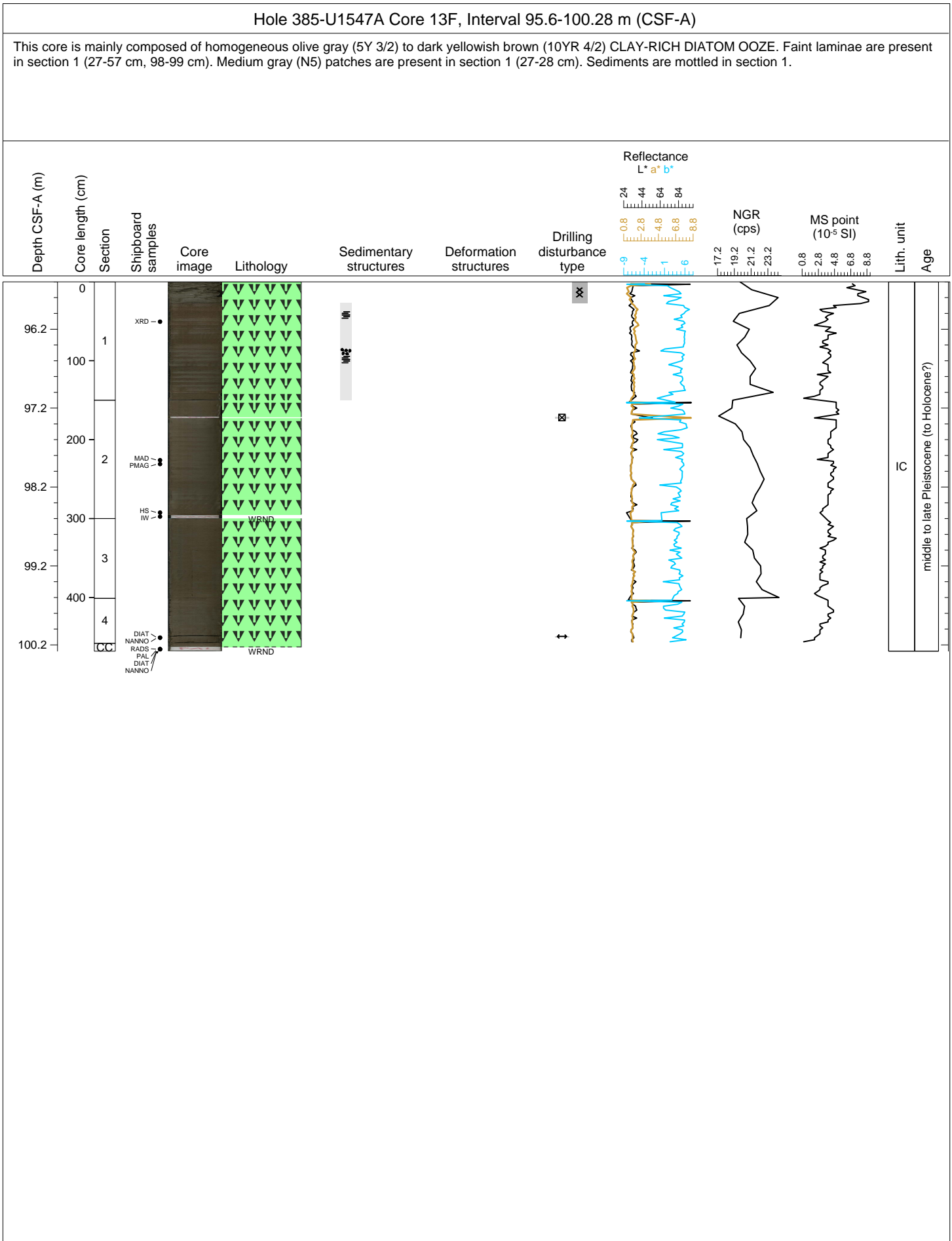


Hole 385-U1547A Core 12X, Interval 92.1-92.1 m (CSF-A)

NO RECOVERY 92.1-95.6 m

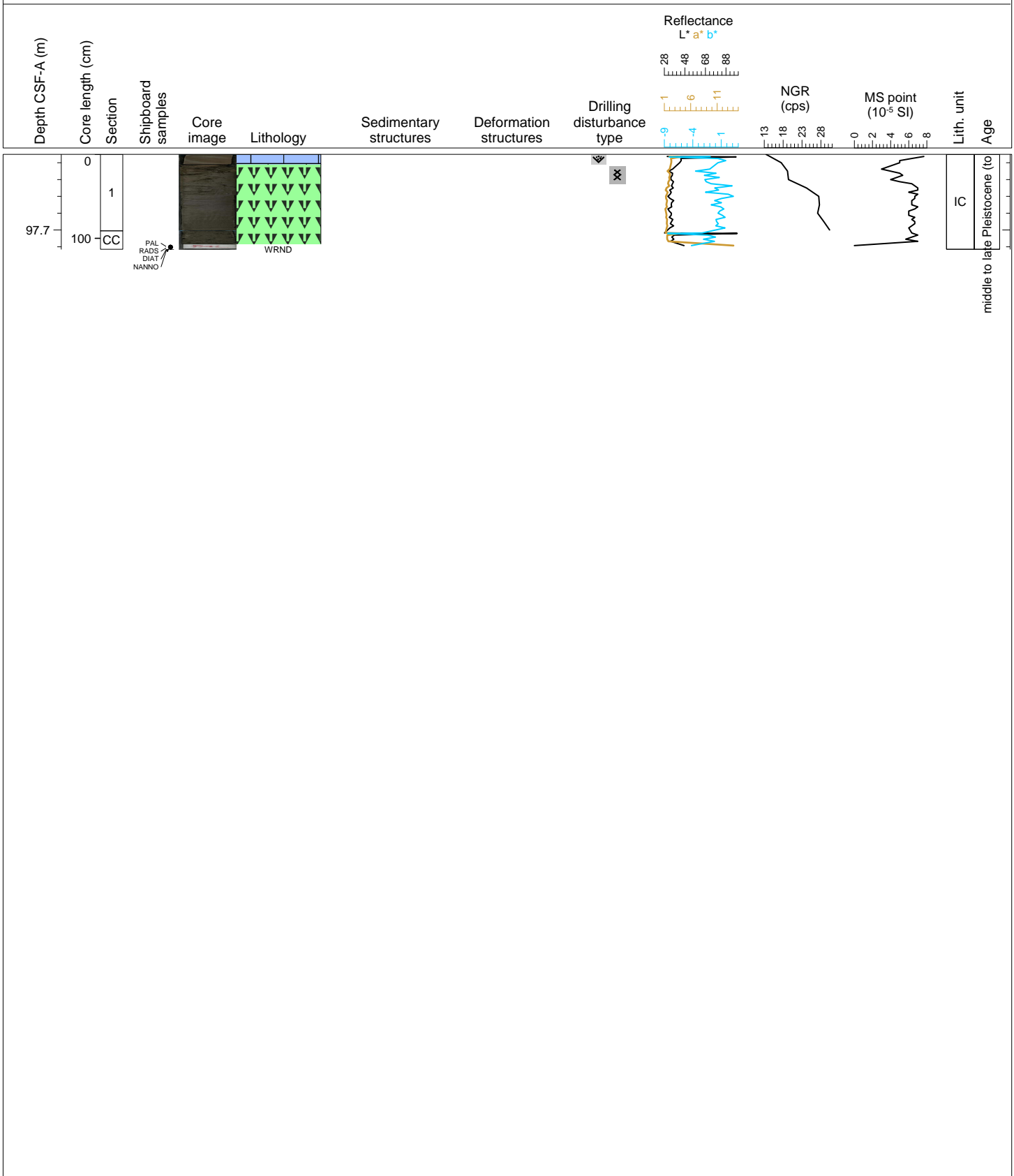
Depth CSF-A (m)	Core length (cm)	Section	Shipboard samples	Core image	Lithology	Sedimentary structures	Deformation structures	Drilling disturbance type	Reflectance L* a* b*	NGR (cps)	MS point (10 <sup>-5</sup> SI)	Lith. unit	Age
-----------------	------------------	---------	-------------------	------------	-----------	------------------------	------------------------	---------------------------	-------------------------	-----------	--------------------------------	------------	-----

--	--	--	--	--	--	--	--	--	--	--	--	--	--



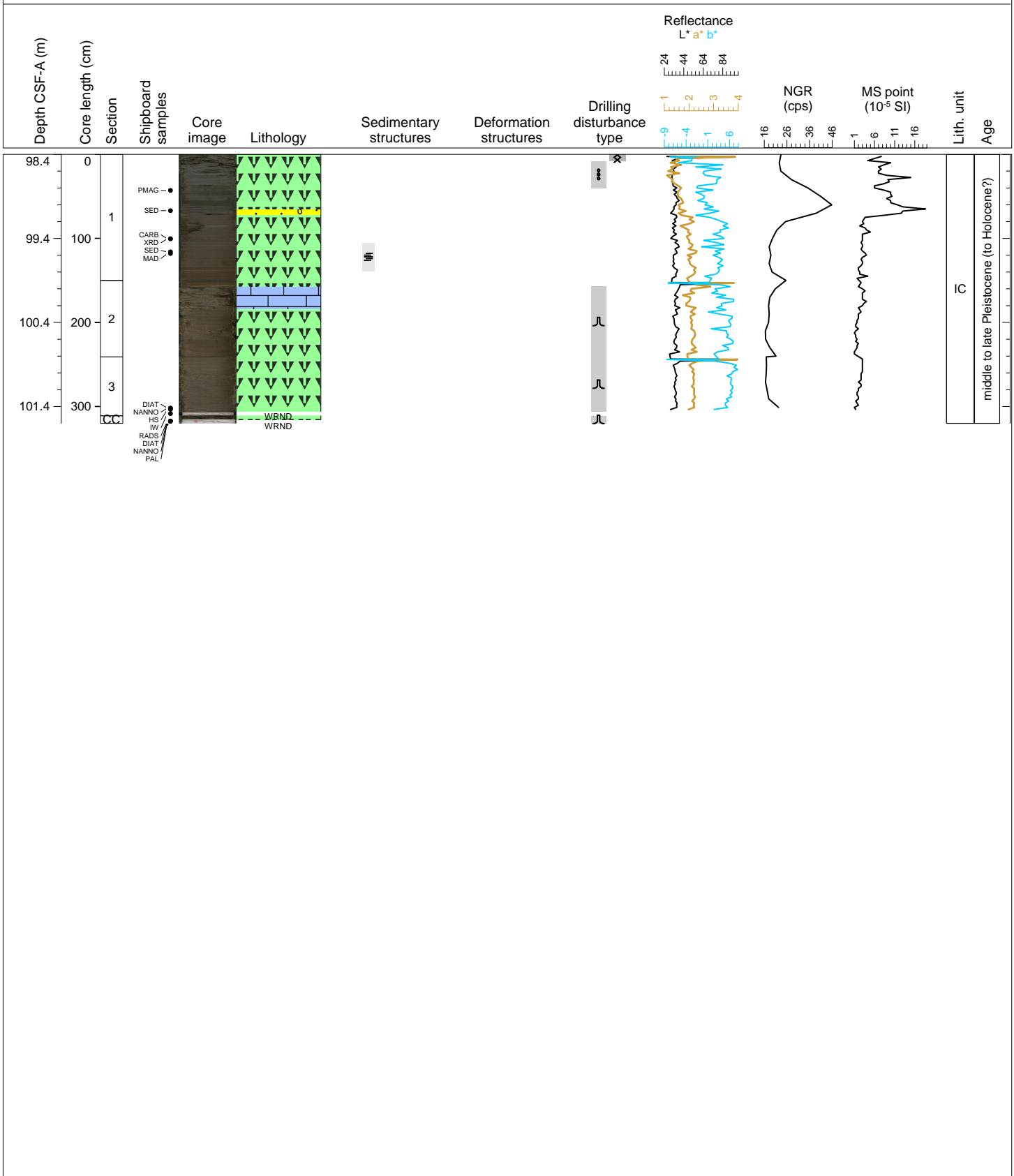
Hole 385-U1547A Core 14X, Interval 96.8-97.93 m (CSF-A)

This core consists of homogenous olive gray (5Y 3/2) CLAY-RICH DIATOM OOZE with a light olive gray (5Y 5/2) LIMESTONE/DOLOSTONE layer on top of section 1 (from 0 to 12 cm).



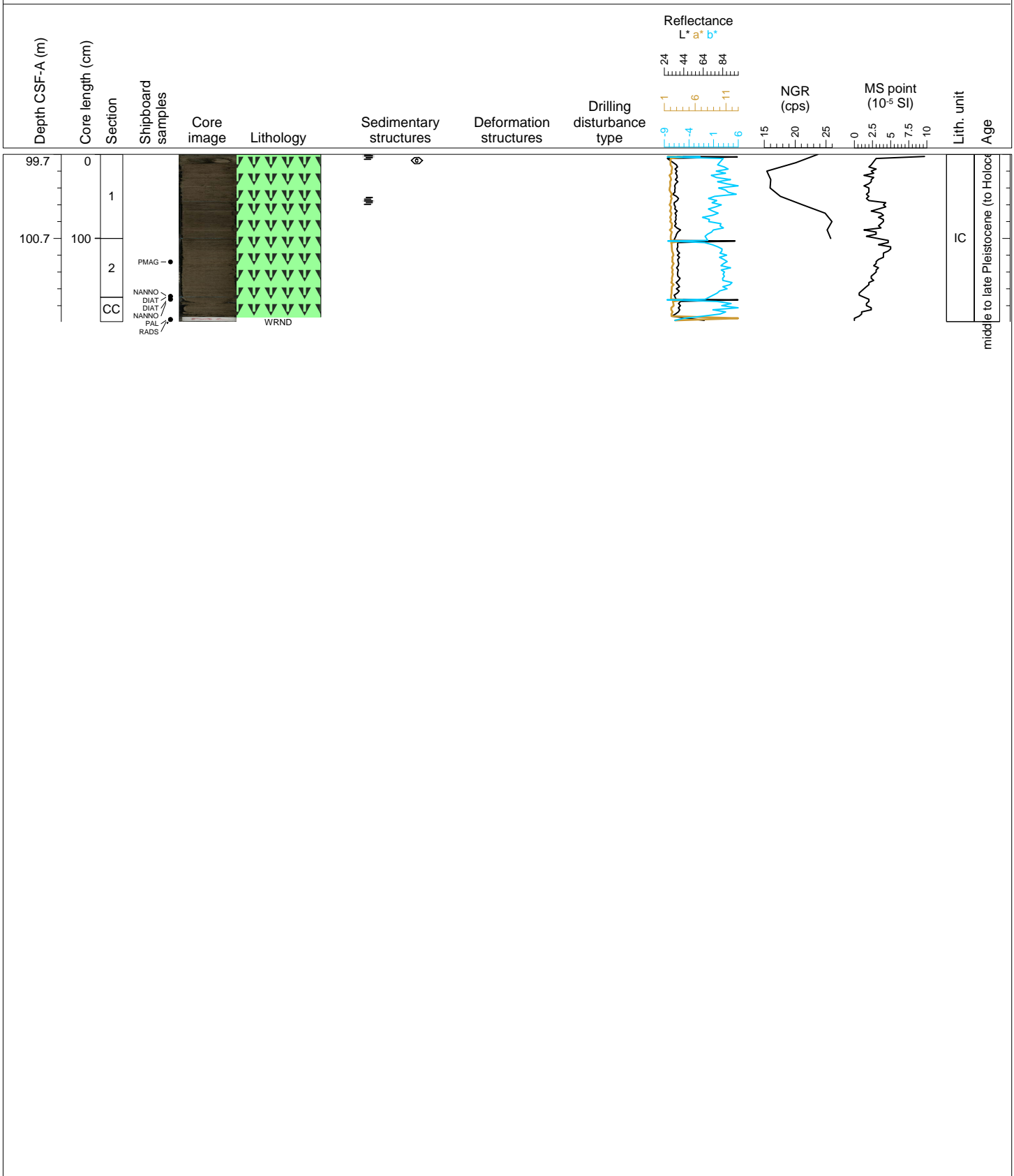
Hole 385-U1547A Core 15F, Interval 98.4-101.6 m (CSF-A)

This core consists of homogenous olive gray (5Y 3/2) CLAY-RICH DIATOM OOZE with lamination in section 1 between 105 and 139 cm and SILTY SAND laminae from 65 to 72 cm in section 1. The top of section 1 and the other sections are highly disturbed by drilling (flow in).



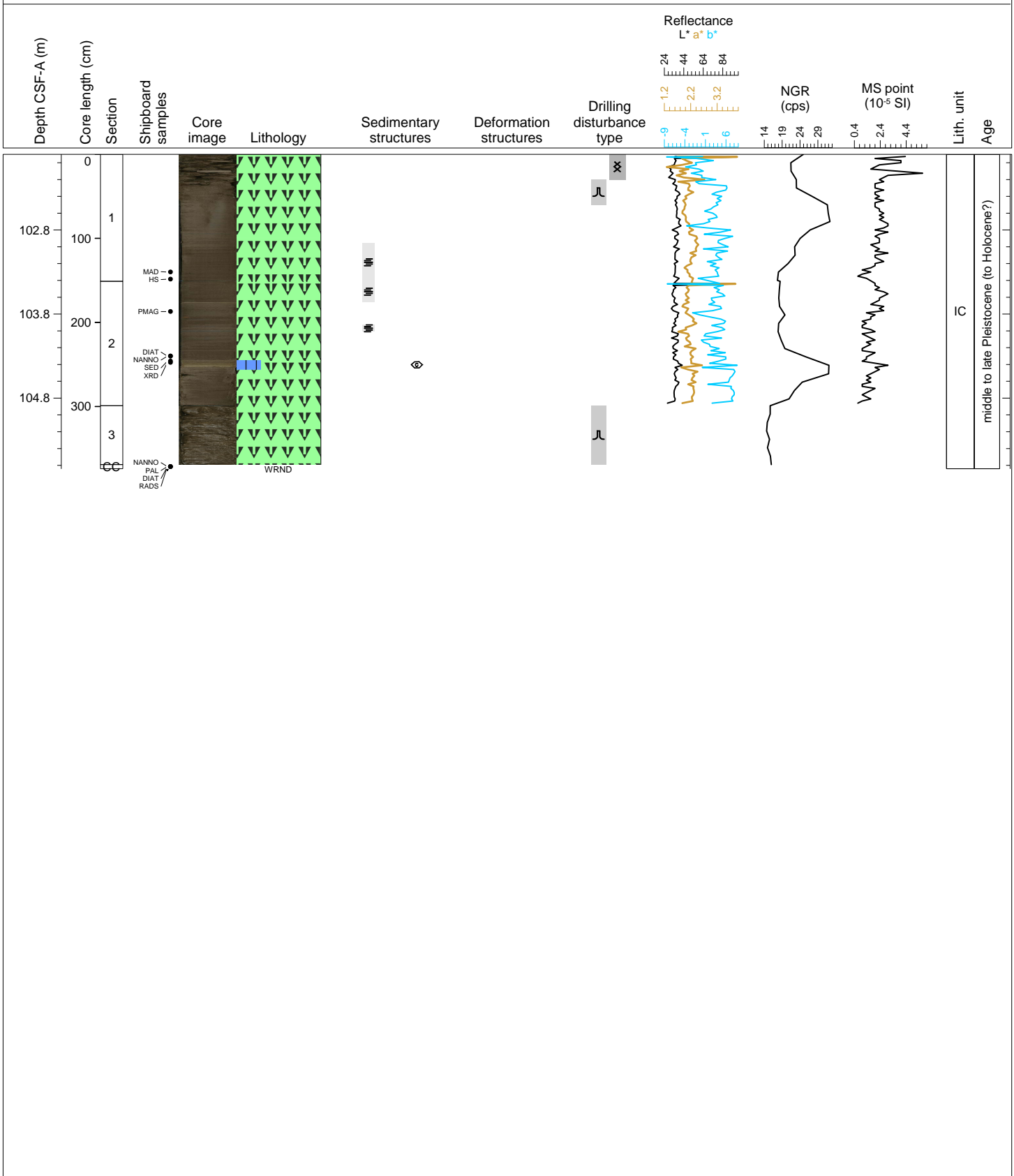
Hole 385-U1547A Core 16X, Interval 99.7-101.69 m (CSF-A)

This core consists of homogenous olive gray (5Y 3/2) CLAY-RICH DIATOM OOZE. A SILT lamina is present in section 1 at 55 cm.




Hole 385-U1547A Core 17F, Interval 101.9-105.64 m (CSF-A)

This core consists of homogenous olive gray (5Y 3/2) CLAY-RICH DIATOM OOZE with faintly laminated intervals in sections 1 and 2. A layer of MICRITE-RICH DIATOM OOZE is present between 94 and 105 cm in section 2 which contains a carbonate concretion. Section 3 is highly disturbed by drilling.



Hole 385-U1547A Core 18X, Interval 103.9-105.69 m (CSF-A)


This core consists of homogenous olive gray (5Y 3/2) CLAY-RICH DIATOM OOZE with a LIMESTONE/DOLOSTONE layer ( from 0 to 17 cm) in section 1. A gray layer between 83 and 87 cm in section 1 is DIATOM-RICH SILTY CLAY. Lamination occurs in section 1 between 50 to 54 cm and in the CC between 11 and 20 cm.





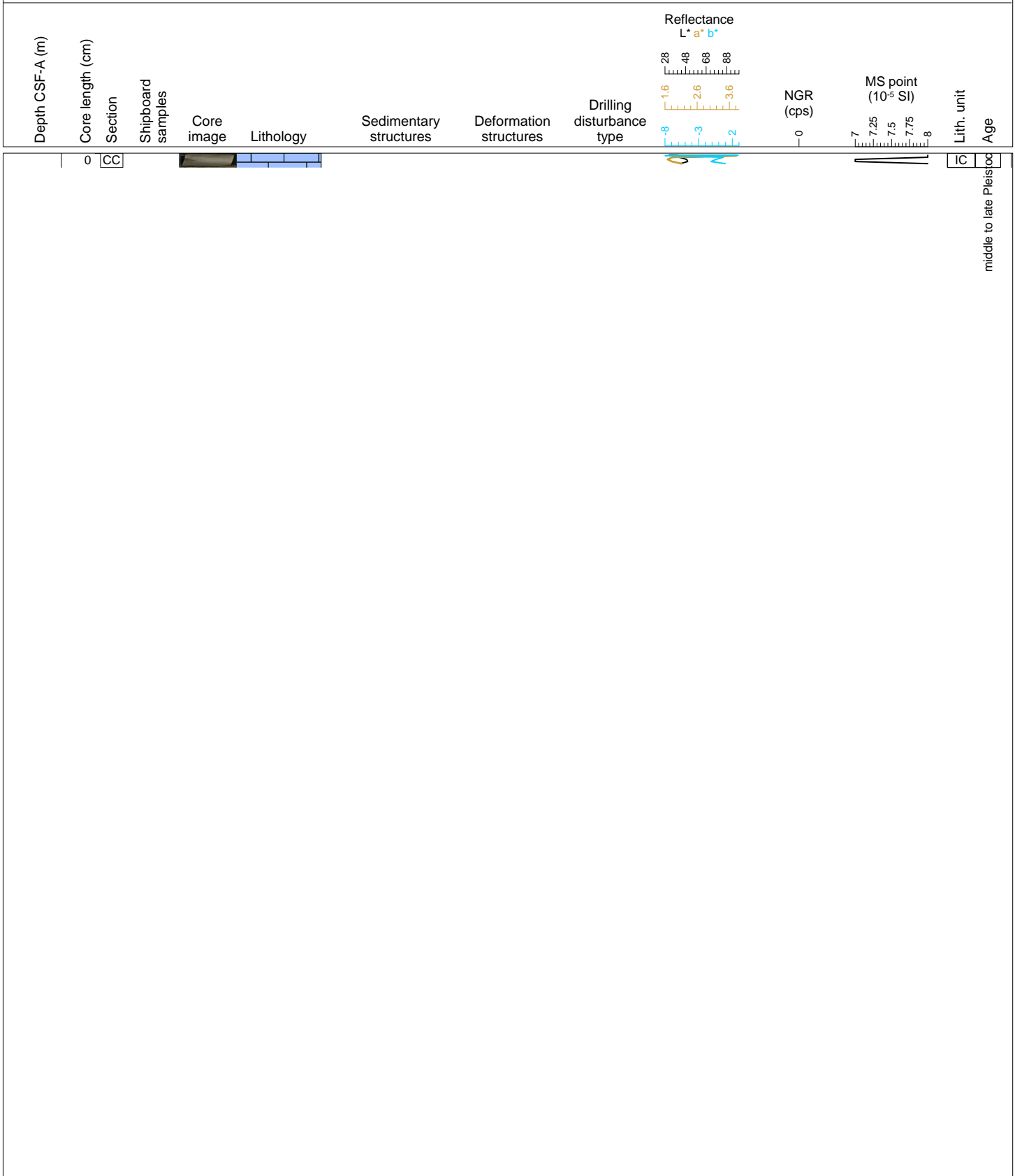
Hole 385-U1547A Core 19F, Interval 106.1-109.4 m (CSF-A)

This core consists of homogenous olive gray (5Y 3/2) CLAY-RICH DIATOM OOZE with SAND layers in sections 2 (patches and SAND lamina from 25 to 32 cm, layer with sharp boundaries from 79 to 83 cm) and 3 (two SAND layers with sharp basal contacts and gradational upper contacts at 9-12 and 33-39 cm). The core is affected by drilling disturbance (flow in) from 50 cm to the base of section 3 and in the CC.



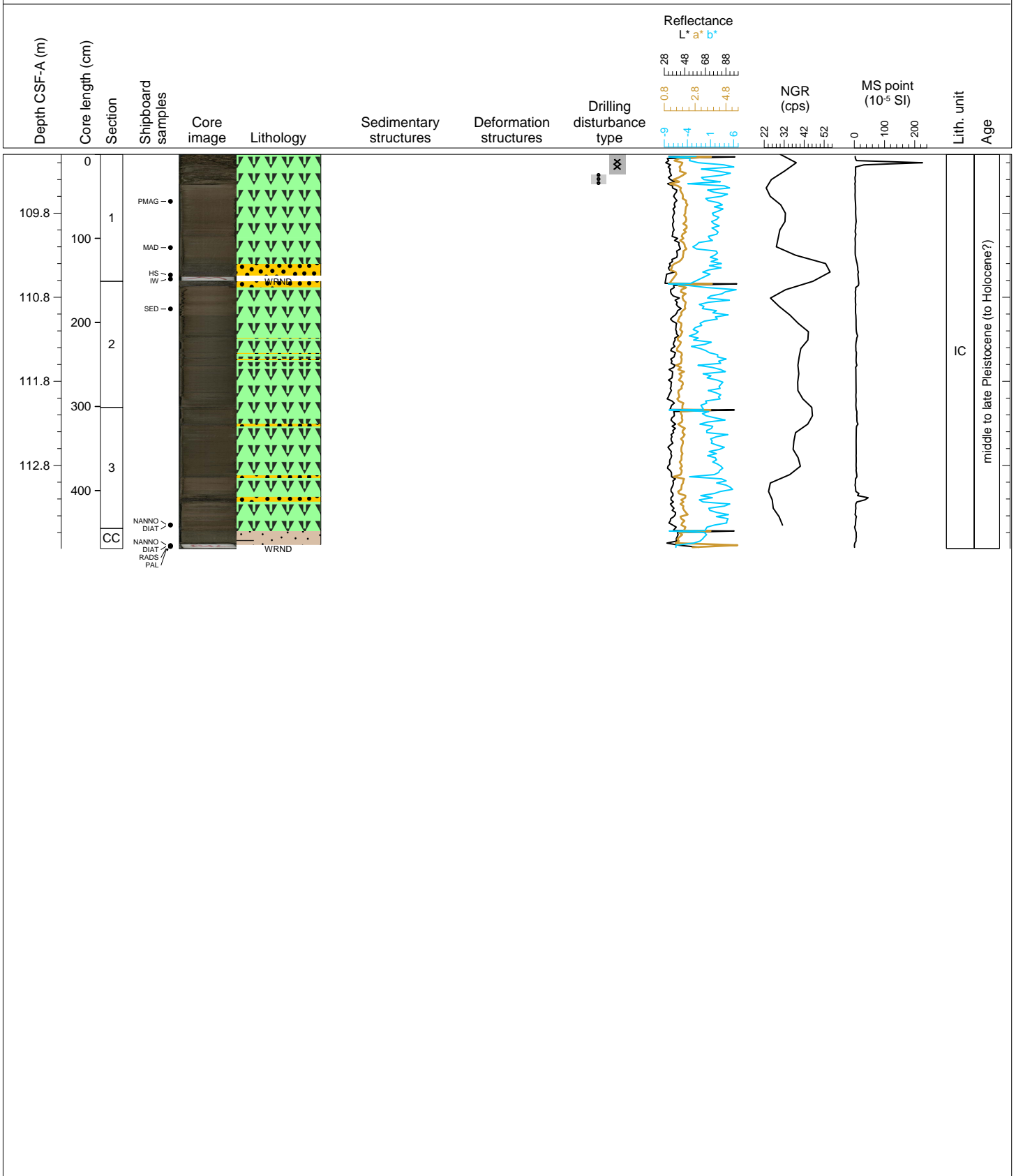
Hole 385-U1547A Core 20X, Interval 108.1-108.27 m (CSF-A)

This core consists of light olive gray (5Y5/2) LIMESTONE/DOLOSTONE.




Hole 385-U1547A Core 21F, Interval 109.1-113.79 m (CSF-A)

This core is composed of olive gray (5Y 3/2) CLAY-RICH DIATOM OOZE with an intercalated SAND layer that extends from section 1 at 130 cm down to 7 cm in section 2. This SAND layer displays a sharp contact at its base and a gradational contact on top. In section 2, four thin SAND layers are present at 67, 85, 92 and 101 cm. Section 3 contains three SAND layers: 19-22 cm, 82-84 cm and 104-111 cm.



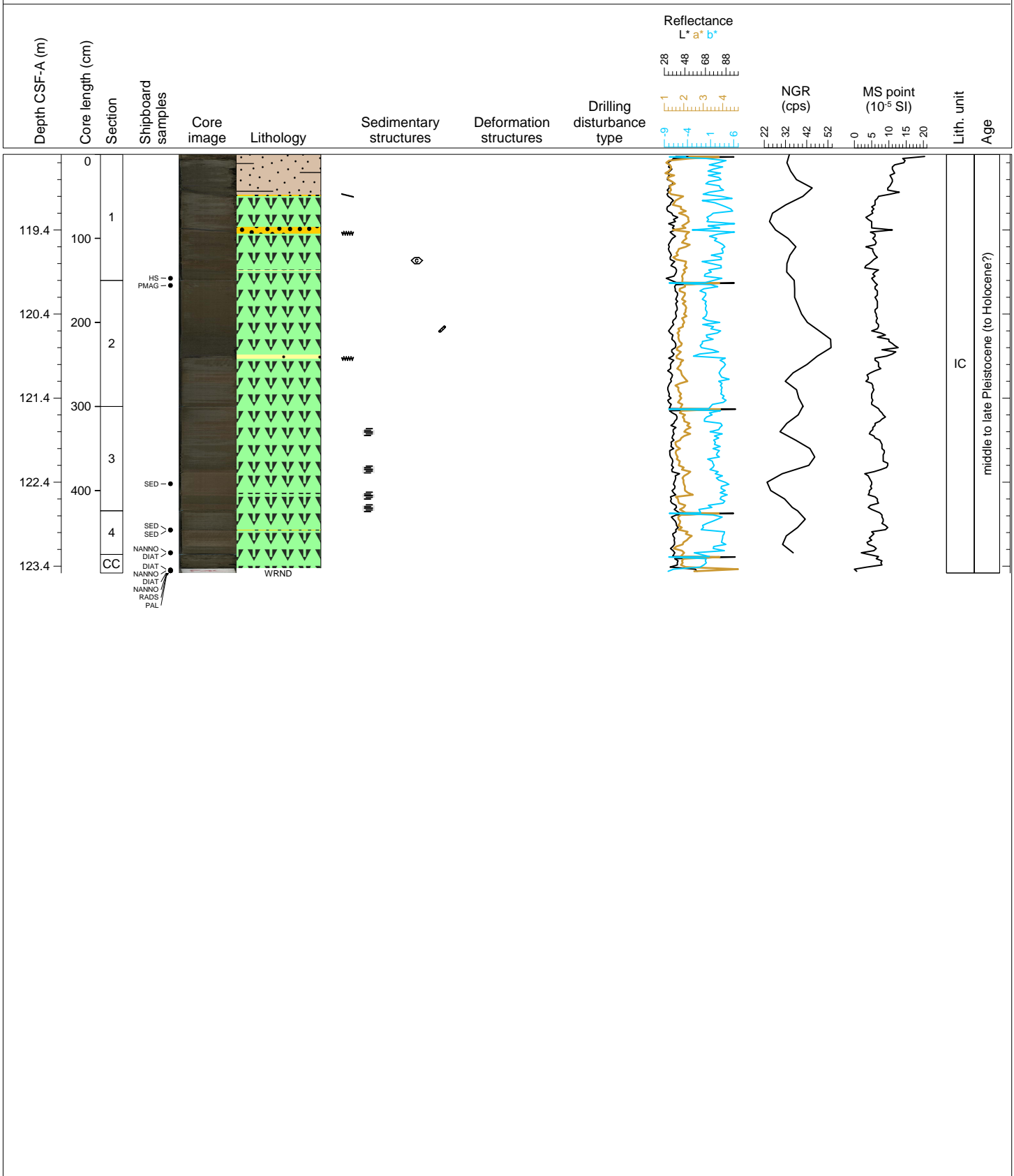
Hole 385-U1547A Core 22F, Interval 113.8-118.63 m (CSF-A)

This core consists of homogenous olive gray (5Y 4/2) DIATOM-RICH CLAYEY SILT. Note that this lithology is also present in the CC of Core 21F and in section 1 of Core 23F suggesting that this core is part of an almost 11-m-thick bed.



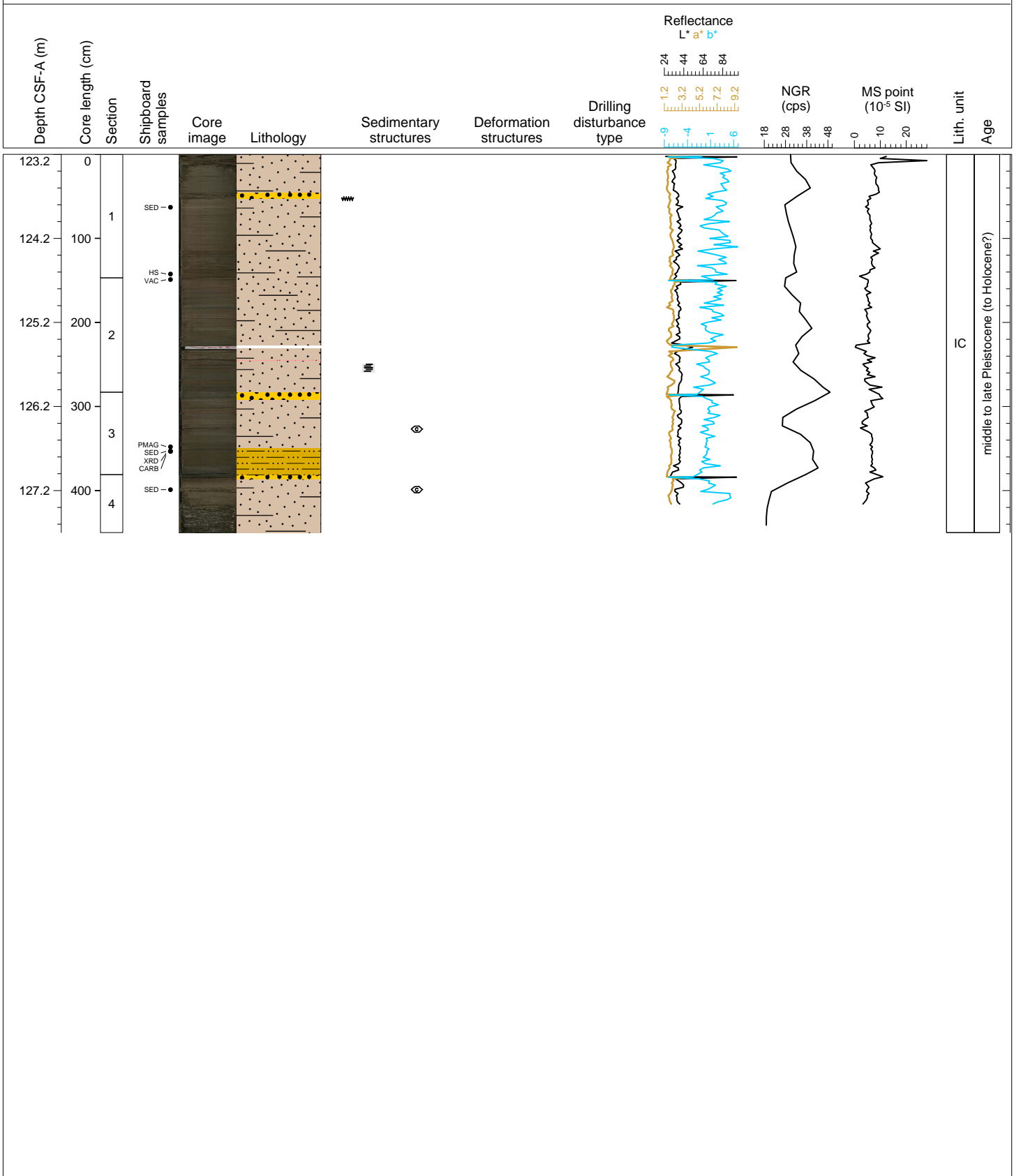
Hole 385-U1547A Core 23F, Interval 118.5-123.48 m (CSF-A)

This core consists of mainly olive gray (5Y 3/2) CLAY-RICH DIATOM OOZE with medium gray (N3) SAND intervals with tilted and scoured contacts in sections 1 and 2. A small carbonate concretion is present in section 1 at 125 cm. Laminated intervals are present in section 3.



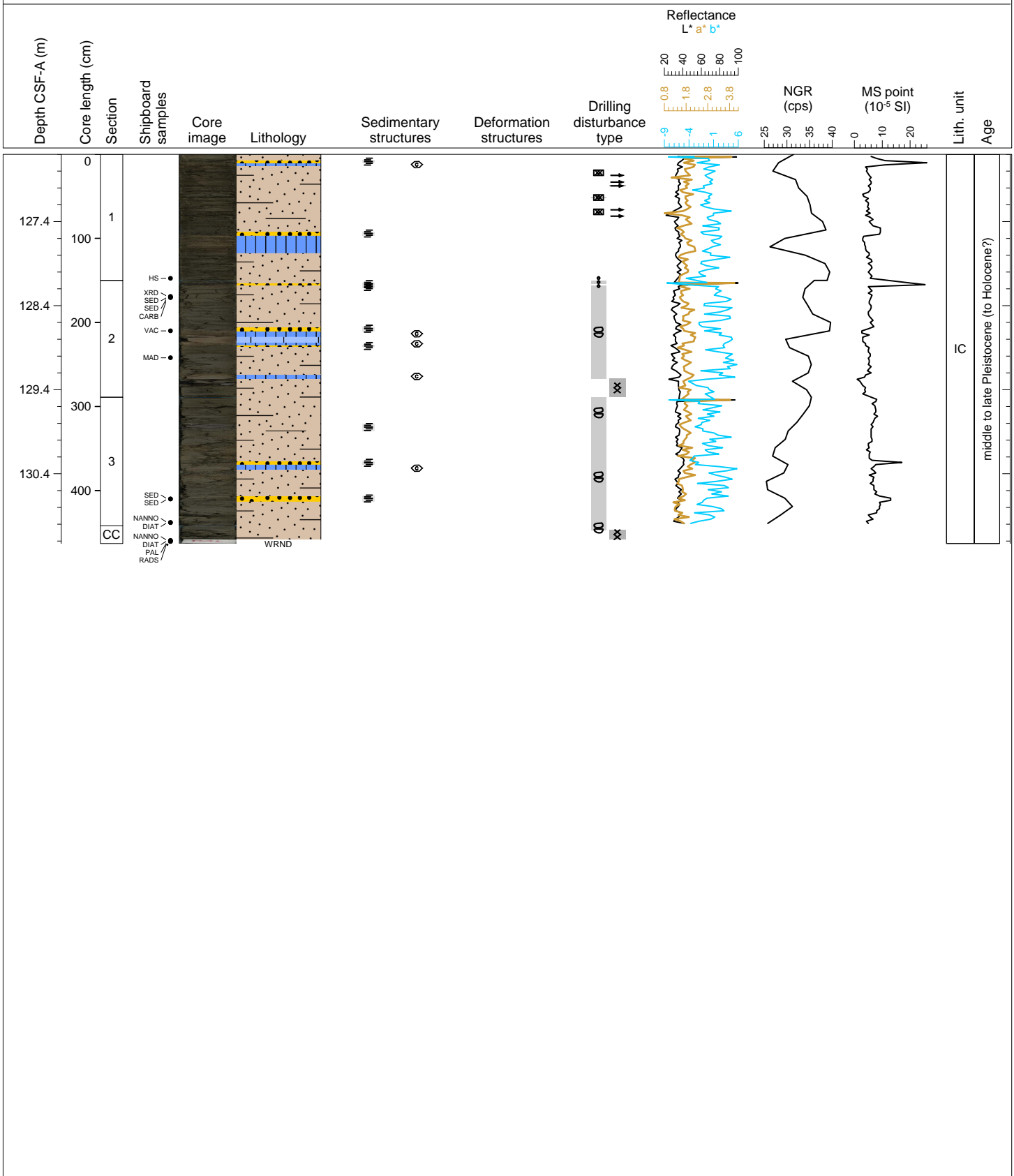
Hole 385-U1547A Core 24F, Interval 123.2-127.7 m (CSF-A)

This core consists of olive gray (5Y 3/2) DIATOM-RICH CLAYEY SILT with intervals of medium gray (N3) SAND in sections 1 (45-53 cm), 2 (36-37 cm); fine lamina at 120 and 128 cm), 3 (0 to 9 cm) and 4 (grades from granule to sand between 0 to 5 cm). Carbonate concretions are present at 44 cm in section 3 and at 18 cm in section 4.



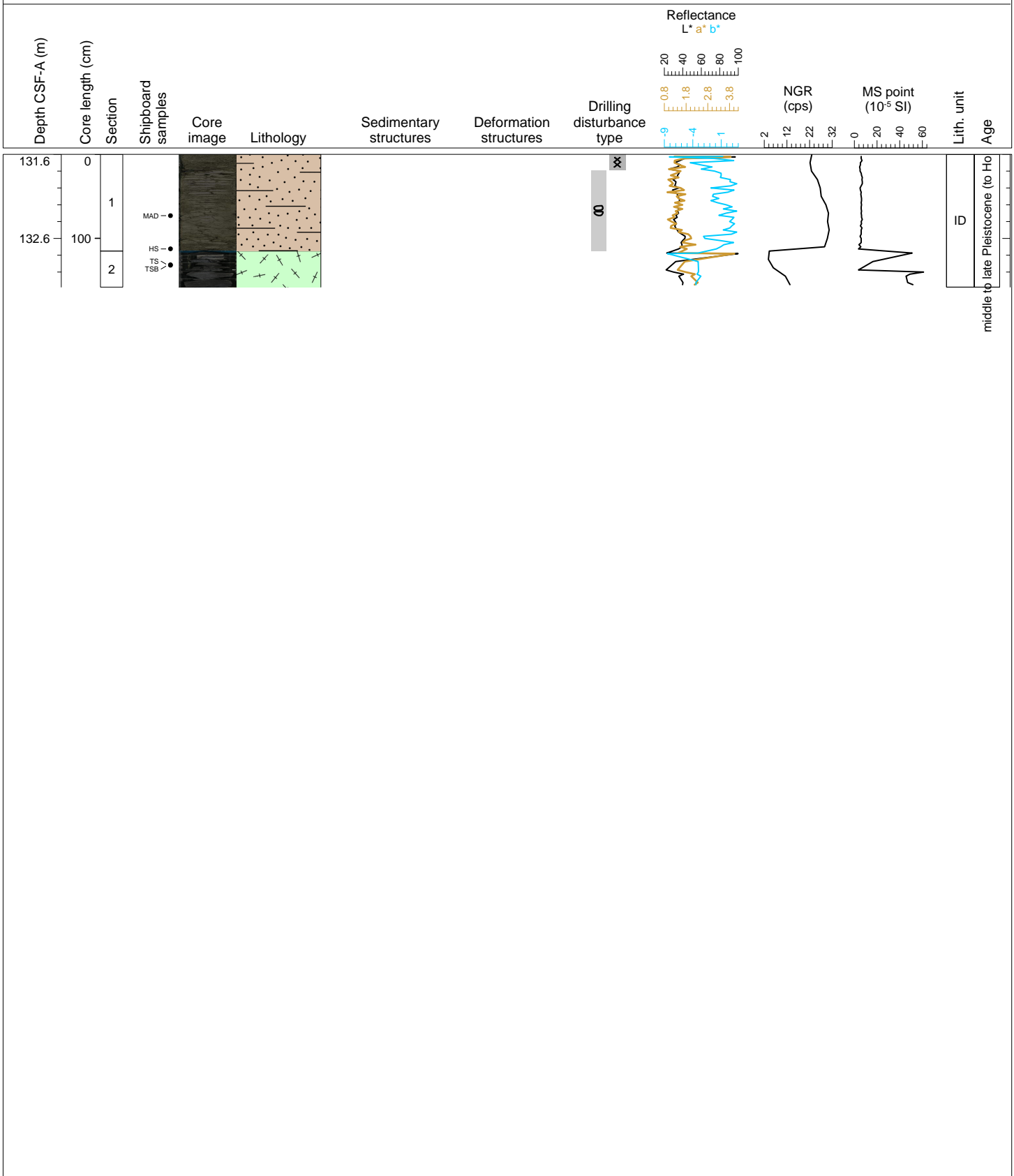
Hole 385-U1547A Core 25X, Interval 126.6-131.23 m (CSF-A)

This core is mainly composed of an alternation between olive gray (5Y 3/2) DIATOM-RICH SILTY CLAY and light olive gray (5Y 5/2) DIATOM-RICH MICRITE. LIMESTONE/DOLOSTONE is present at 67-74 cm in section 2. Carbonate concretions are also present in sections 1 (10.5-14 cm), 2 (60-67 cm, 74-77 cm, 111-117 cm) and 3 (83-86 cm). Dark gray (N3) SAND layers are present in sections 1 (7-10.5 cm, 92-96.5 cm), 2 (3-6 cm, 55-59 cm, 77-79 cm) and 3 (76-80 cm, 117-124 cm). Most sediments are highly disturbed by drilling (breccia, biscuits).



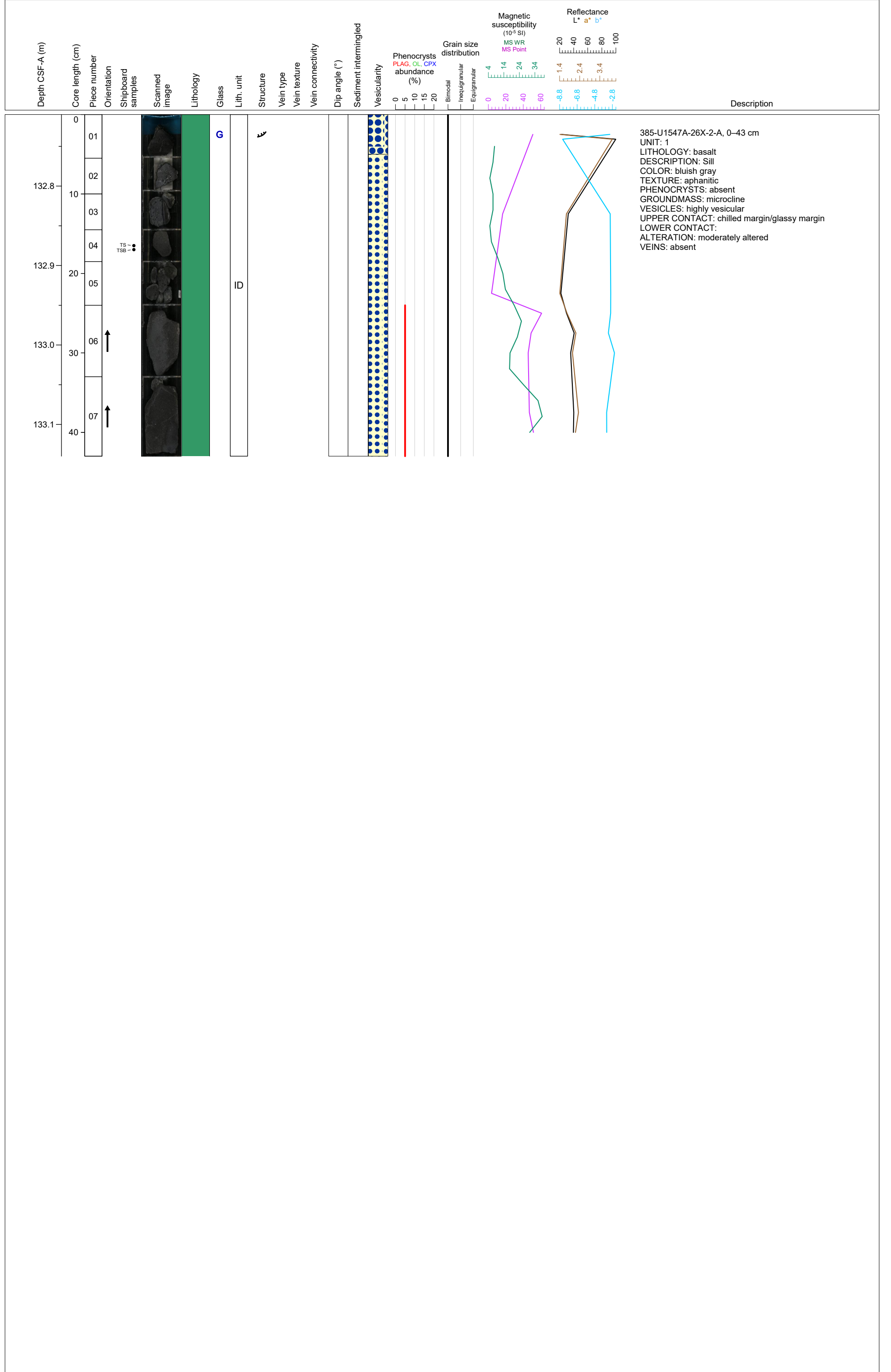
Hole 385-U1547A Core 26X, Interval 131.6-133.18 m (CSF-A)

This core is composed of olive gray (5Y 3/2) DIATOM-RICH SILTY CLAY. Most sediments are highly disturbed by drilling (breccia, biscuits).



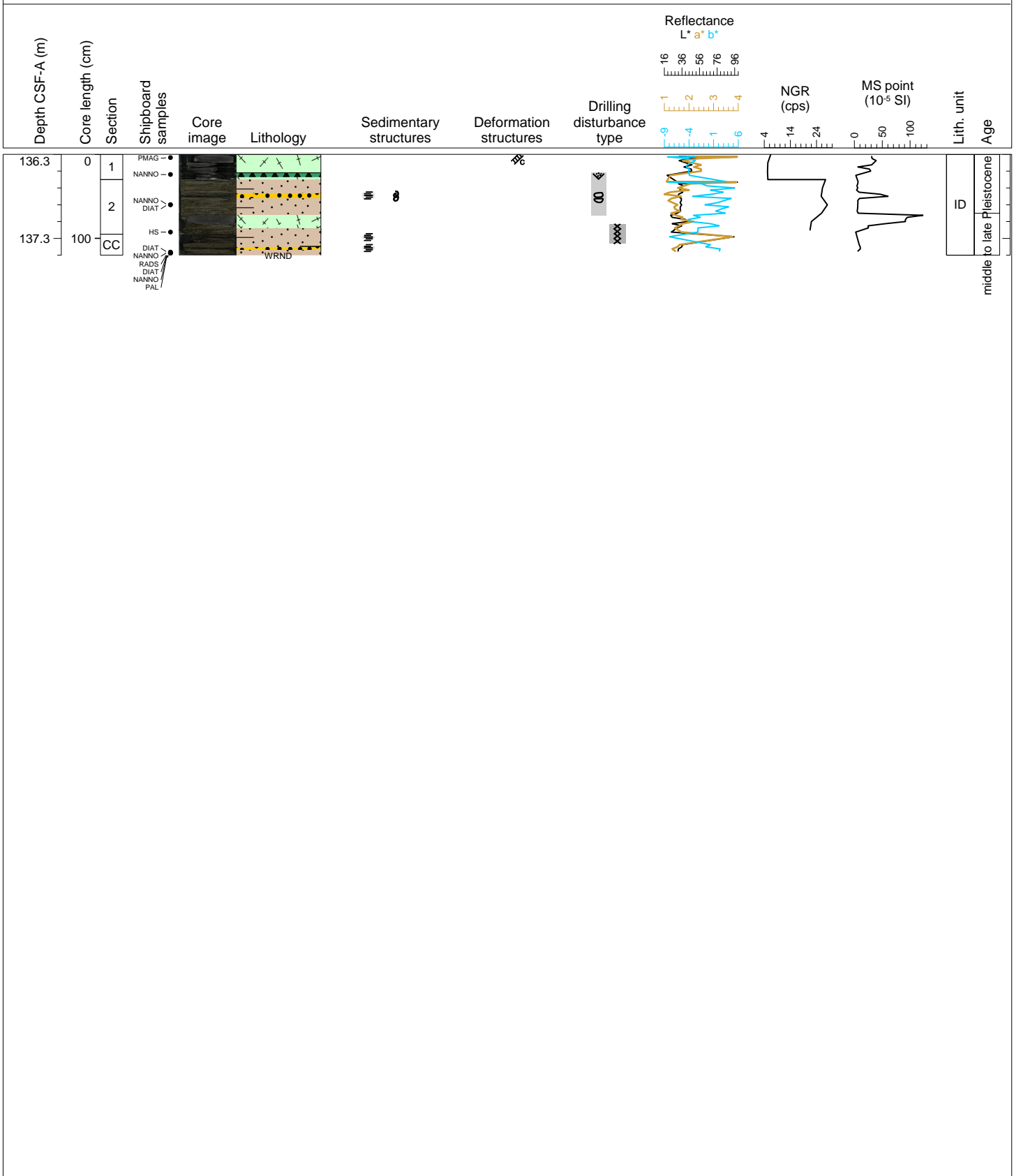



Hole 385-U1547A-26X Section 2, Top of Section: 132.75 m (CSF-A)





Hole 385-U1547A Core 27X, Interval 136.3-137.5 m (CSF-A)

This core is mainly composed of olive gray (5Y 3/2) DIATOM-RICH SILTY CLAY. Grayish black to black SAND layers are present in sections 2 (16-22 cm) and CC (2-5 cm, 15.5-18 cm). Dark gray (N3) pieces of BASALT are present in section 2 (43-53 cm, 54-58 cm). Most sediments are highly disturbed by drilling (breccia, biscuits).










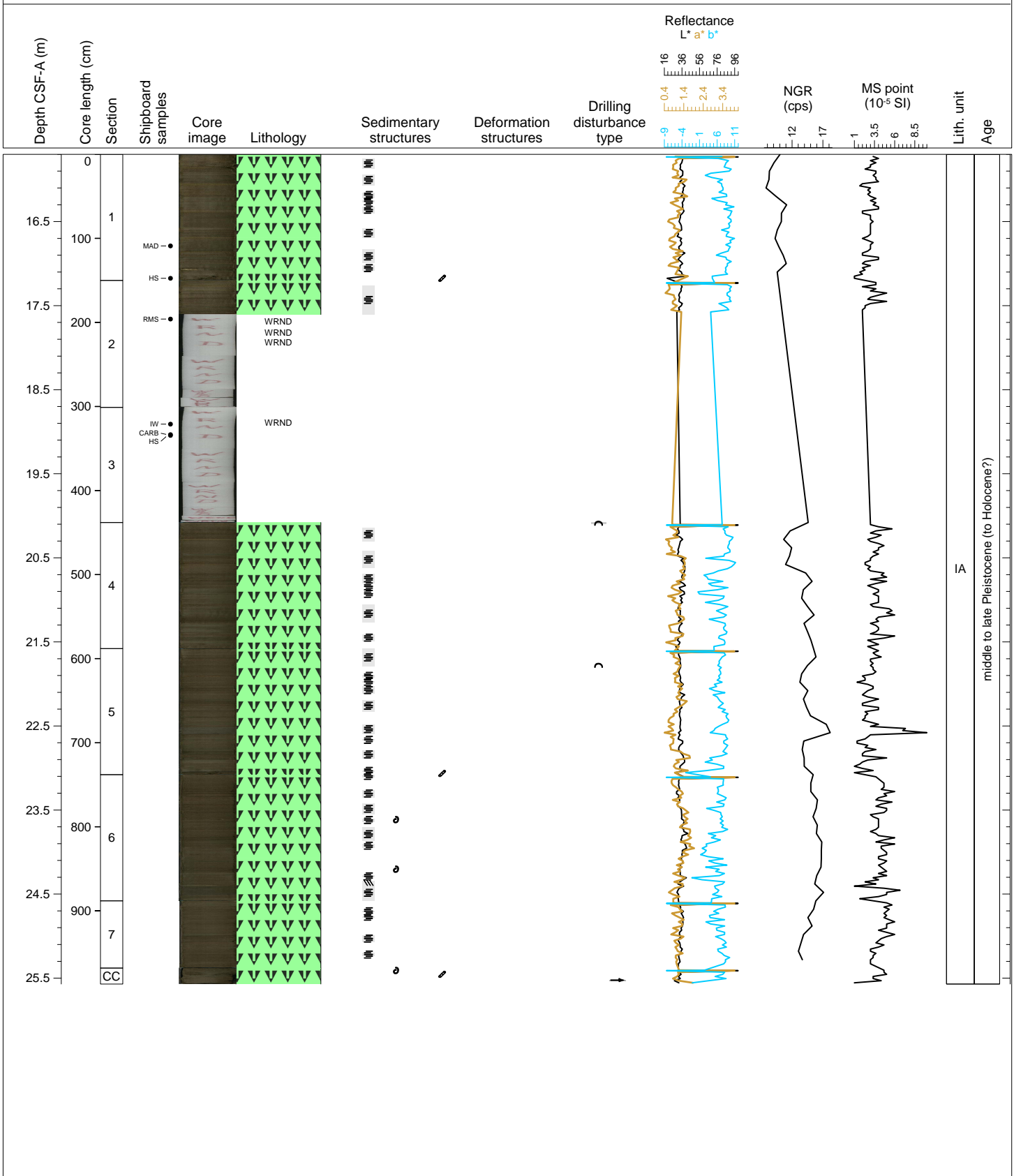
Hole 385-U1547B Core 2H, Interval 6.2-16.09 m (CSF-A)

This core consists of olive gray (5Y 3/2) CLAY-RICH DIATOM OOZE. Lamination occurs in sections 1, 2, 4, 5, 6 and 7. Laminae display darker and lighter (moderate olive brown, 5Y 4/4; light olive gray, 5Y 5/2) colors. Light olive gray (5Y 5/2) band occurs at 85-119 cm in section 1 and is composed of DIATOM-RICH SILTY CLAY. Open burrows are present in sections 1 to 5. A terrigenous SILT lamina is present in section 1 at 85 cm. Shell fragments occur in sections 1 and 2..



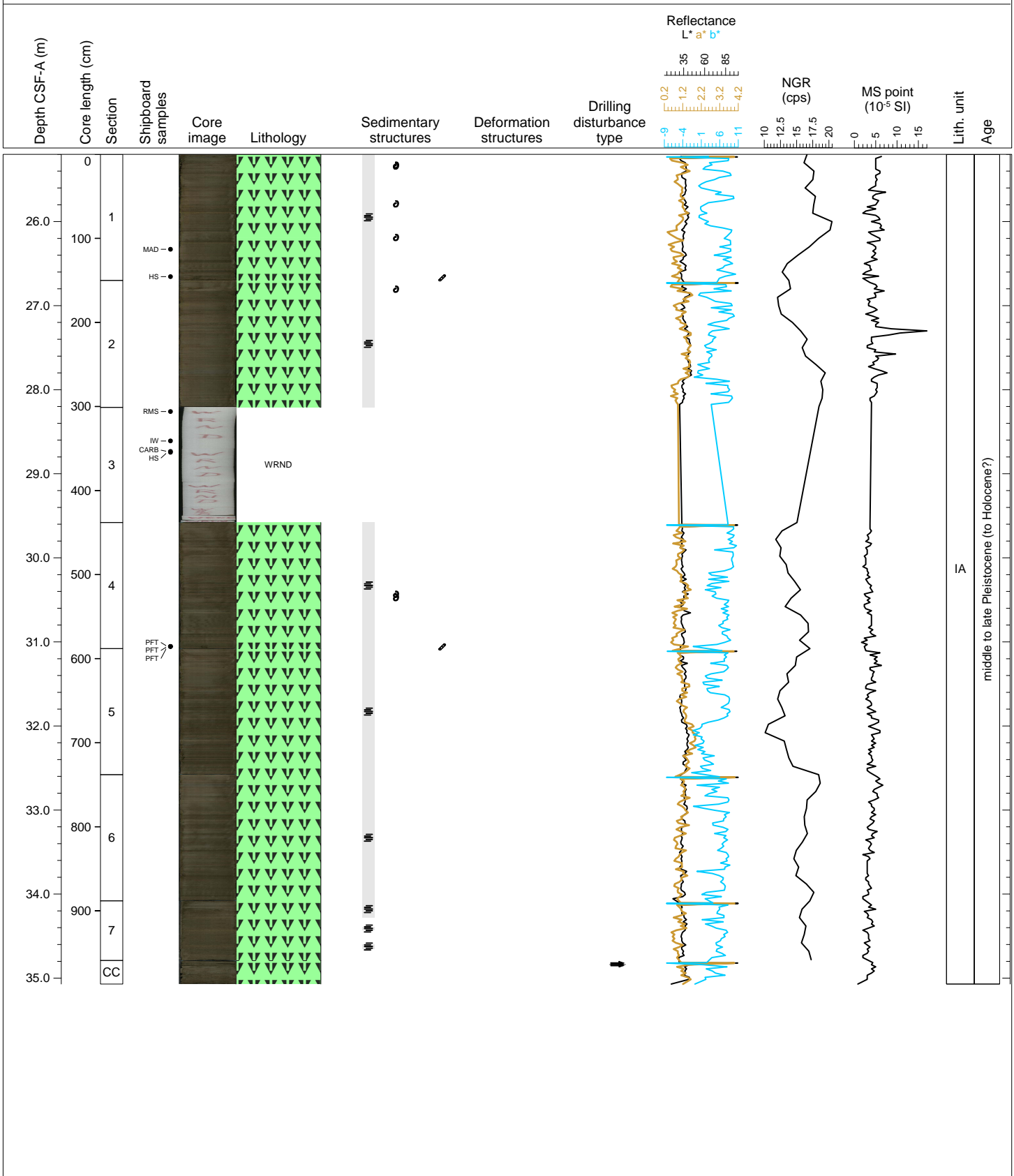
Hole 385-U1547B Core 3H, Interval 15.7-25.57 m (CSF-A)

This core consists of olive gray (5Y 3/2) CLAY-RICH DIATOM OOZE. Lamination occurs in sections 1 to 7 and alternates with homogenous intervals. A light olive gray (5Y 5/2) layer occurs at 93-102 cm in section 5 and is composed of DIATOM-RICH SILTY CLAY. Open burrows occur in sections 1 and 5. Shell fragments occur in sections 6 and 3.



Hole 385-U1547B Core 4H, Interval 25.2-35.07 m (CSF-A)


This core consists of olive gray (5Y 3/2) CLAY-RICH DIATOM OOEZ. Laminated intervals alternate with homogenous intervals in sections 1 to 7. Shell fragments are present in sections 1, 2 and 4. Open burrows occur in section 1.






Hole 385-U1547B Core 5H, Interval 34.7-44.66 m (CSF-A)

This core consists of olive gray (5Y 3/2) CLAY-RICH DIATOM OOZE. Laminated intervals are present in sections 1 and 2 as well as in sections 4 to CC. Relatively indurated yellowish gray (5Y 7/2) DIATOM-RICH MICRITE layers are present in sections 4 (93-106 cm), 6 (131-137 cm) and 7 (63-73 cm). A yellowish gray carbonate concretion is present in section 7 at 67-70 cm. Medium gray (N5) to dark gray (N3) layers and patches are present in sections 4 (112-116 cm), 5 (119-120.5 cm, 143-144 cm) and CC (9-11 cm). Open burrows occur in section 1. Shell fragments are present in sections 1, 2 and 4.



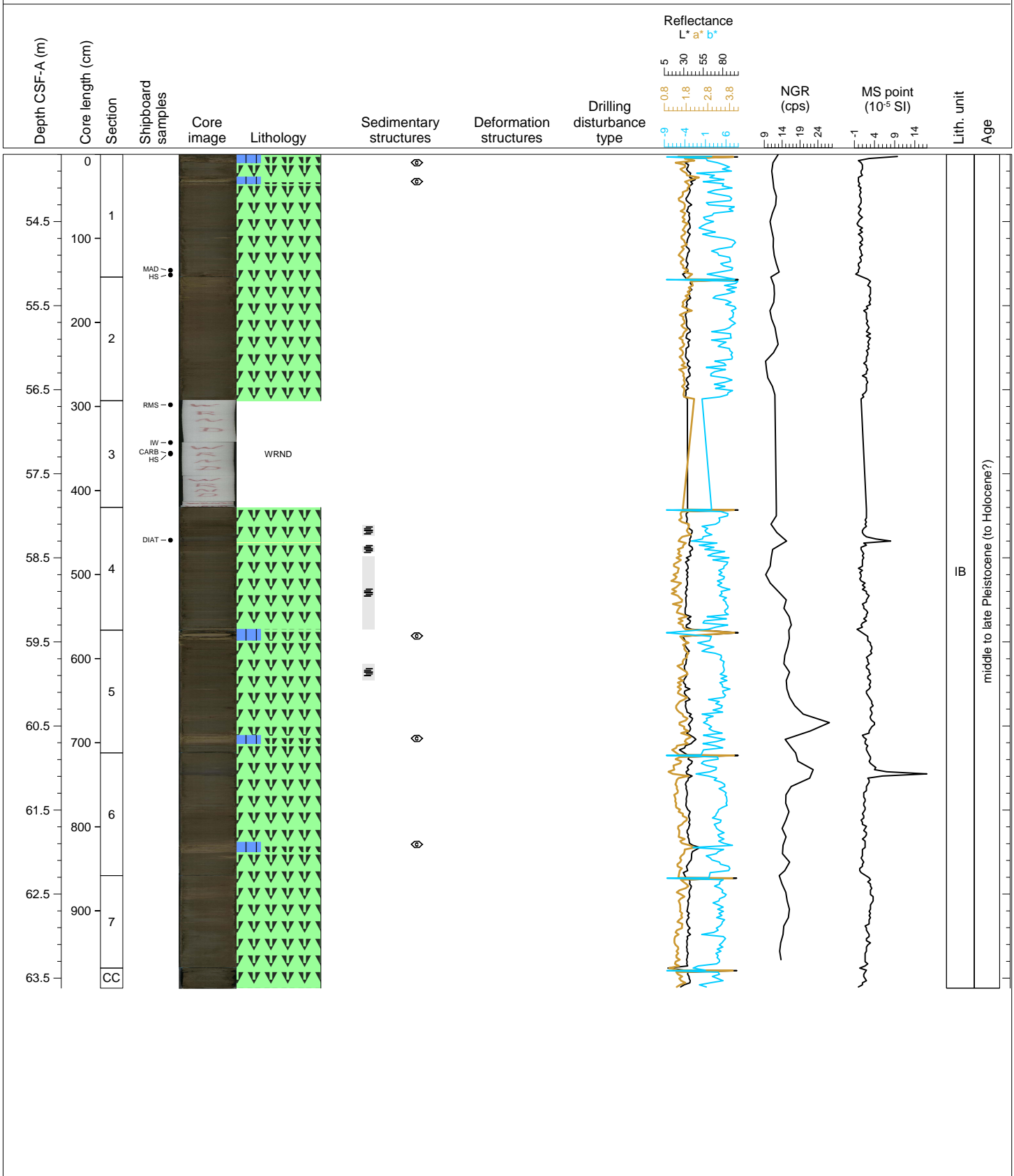
Hole 385-U1547B Core 6H, Interval 44.2-54.03 m (CSF-A)

This core consists of olive gray (5Y 3/2) CLAY-RICH DIATOM OOZE. Lamination is present in sections 1, 2, 6 and 7. Light olive gray intervals of MICRITE-RICH DIATOM OOZE are present in sections 1 (103 to 123 cm), 2 (from 72 to 86 cm), 5 (from 59 to 74 cm) and 7 (from 34 to 42 cm). In the two latter intervals, carbonate concretions are also present. A SAND layer occurs between 16 to 27 cm in section 6. The basal contact is scoured and the top consists of alternating SAND and DIATOM OOZE laminae



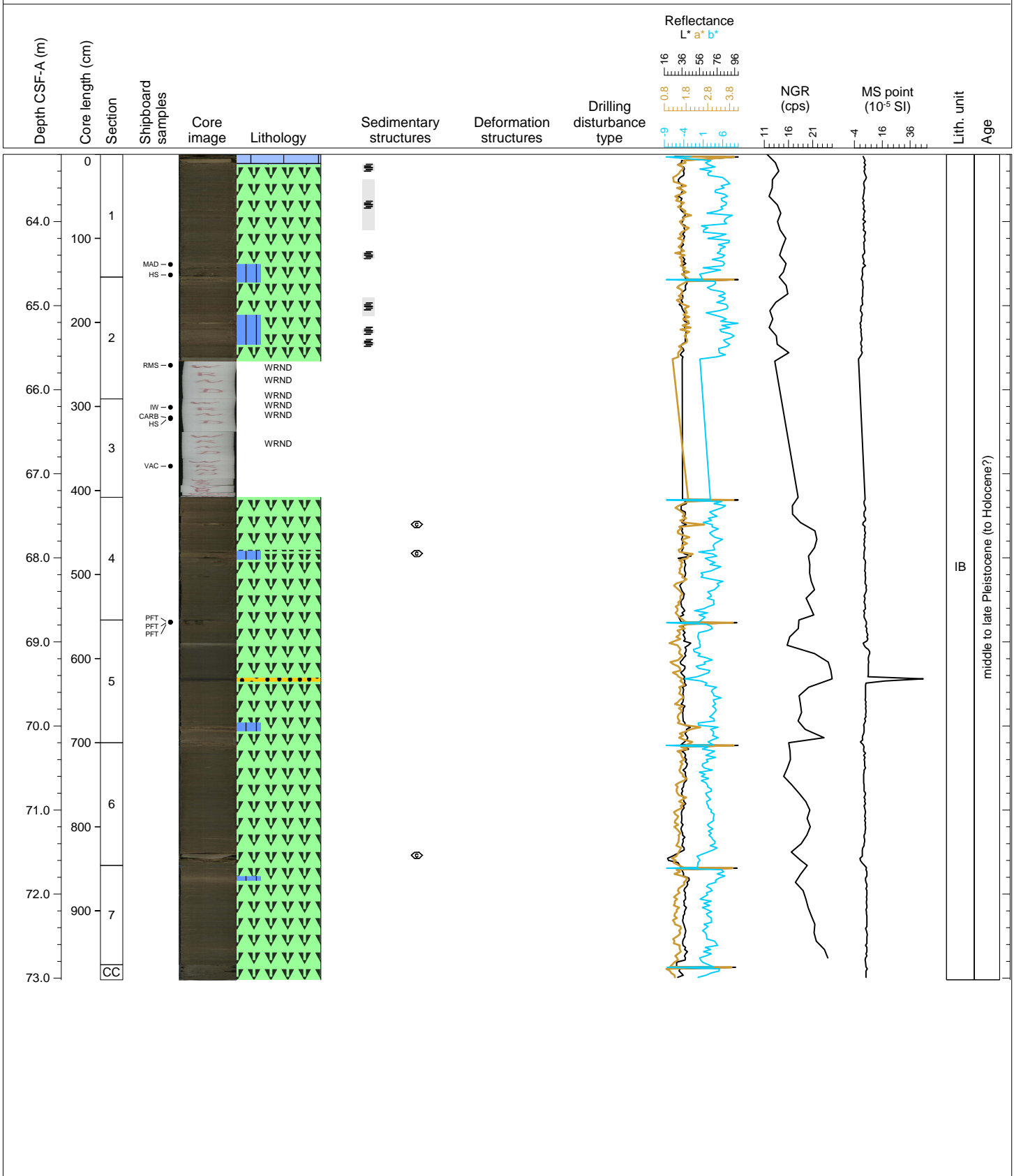
Hole 385-U1547B Core 7H, Interval 53.7-63.62 m (CSF-A)

This core consists of olive gray (5Y 3/2) CLAY-RICH DIATOM OOZE with light olive gray intervals of MICRITE-RICH DIATOM OOZE in sections 1 (27 to 35 cm), 5 (0 to 12 cm and 125 to 135 cm) and 6 (106 to 118 cm). Carbonate concretions are present in sections 1, 5 and 6. SILT laminae (ASH ?) occur in sections 4 (41 cm) and 6 (22 to 28 cm).




Hole 385-U1547B Core 8H, Interval 63.2-73.02 m (CSF-A)

This core consists of olive gray (5Y 3/2) MICRITE-BEARING CLAY-RICH DIATOM OOZE with lighter intervals of MICRITE-RICH DIATOM OOZE in sections 1, 2, 4, 6 and 7. Carbonate concretions are present in some of these intervals at 6 cm in section 1, at 56 cm in section 2, at 32 and 66 cm in section 4 and at 132 cm in section 6. The MICRITE-BEARING CLAY-RICH DIATOM OOZE is partially laminated in sections 1 and 2.



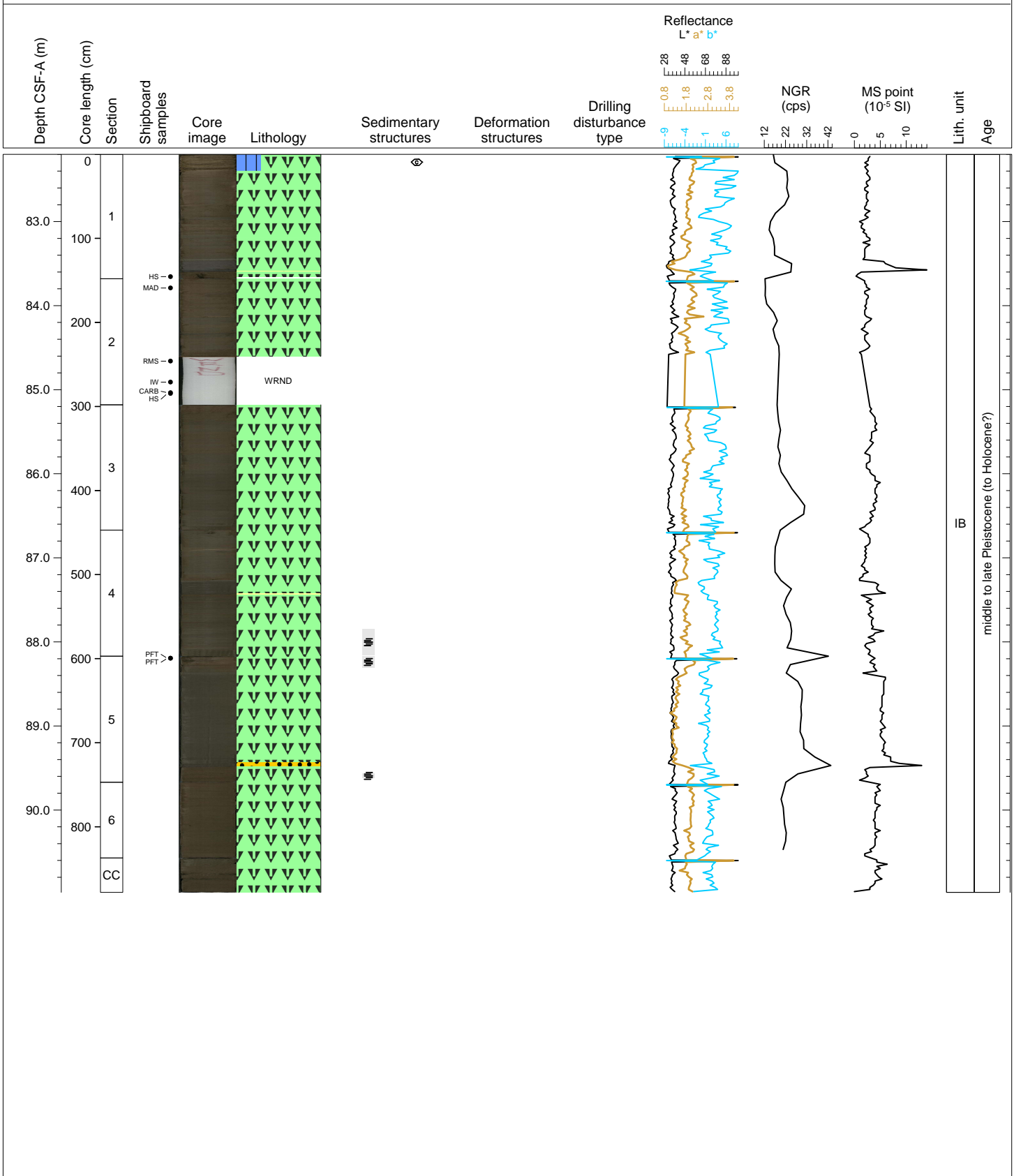
Hole 385-U1547B Core 9H, Interval 72.7-82.62 m (CSF-A)

This core consist of homogenous olive gray (5Y 3/2) CLAY-RICH DIATOM OOZE with moderate olive gray (5Y 4/2) intervals of MICRITE-RICH DIATOM OOZE in section 1 between 114 and 134 cm and in section 4 between 51 to 68 cm. These two intervals contains carbonate concretions. In section 5, a darker interval occurs between 86 and 99 cm with a SAND to SILT laminae at its base. These laminae and sparse light laminae in sections 6 and 7 are tilted.



Hole 385-U1547B Core 10H, Interval 82.2-90.98 m (CSF-A)

This core consist of homogenous olive gray (5Y 3/2) CLAY-RICH DIATOM OOZE with a dark yellowish brown MICRITE-RICH DIATOM OOZE encasing a carbonate concretion at the top of section 1 (0 to 20 cm). A small indurated layer of LIMESTONE/DOLOMITE is also present in section 2 at 46 cm. Sparse laminae are slightly tilted. Dark SILT laminae are present in section 1 at 138 cm and at 76 cm in section 4. In section 5, starting at 131 cm, a SAND layer fines upward into alternating SILT and MUD laminae. This 5-cm interval with SAND and SILT laminae is overlain by a finer-grained darker olive gray interval forming a ~1 m-thick depositional unit/bed.




Hole 385-U1547B Core 11X, Interval 90.5-90.56 m (CSF-A)

This consists of fragments of moderate olive brown (5Y4/4) LIMESTONE/DOLOSTONE.

Depth CSF-A (m)	Core length (cm)	Section	Shipboard samples	Core image	Lithology	Sedimentary structures	Deformation structures	Drilling disturbance type	Reflectance L* a* b*	NGR (cps)	MS point (10 <sup>-5</sup> SI)	Lith. unit	Age
90.5	0								L* a* b*				middle to late Pleistocene

Hole 385-U1547B Core 12F, Interval 91.7-96.59 m (CSF-A)


This core consists of homogenous olive gray (5Y 3/2) CLAY-RICH DIATOM OOZE with a silty interval in section 1 (at 92 cm) overlain by alternation of silty and clay-rich laminae. A MICRITE-RICH interval of DIATOM OOZE is present in section 3 at 104-106 cm.






Hole 385-U1547B Core 13X, Interval 95.4-95.55 m (CSF-A)

This core consists of fragments of moderate olive brown (5Y4/4) LIMESTONE/DOLOSTONE.




Hole 385-U1547B Core 14F, Interval 96.4-101.15 m (CSF-A)

This core consists of olive gray (5Y 3/2) CLAY-RICH DIATOM OOZE with a yellowish gray (5Y 7/2) LIMESTONE/DOLOSTONE layer at 63-68 cm in section 1. Lamination occurs in sections 1 (63-68 cm), 3 (62-97 cm), 4 (0-64 cm) and CC (0-17 cm). Filled burrows are present at 130-132 cm in section 1. Sediments in section 1 (0-43 cm) are highly disturbed by drilling (breccia).



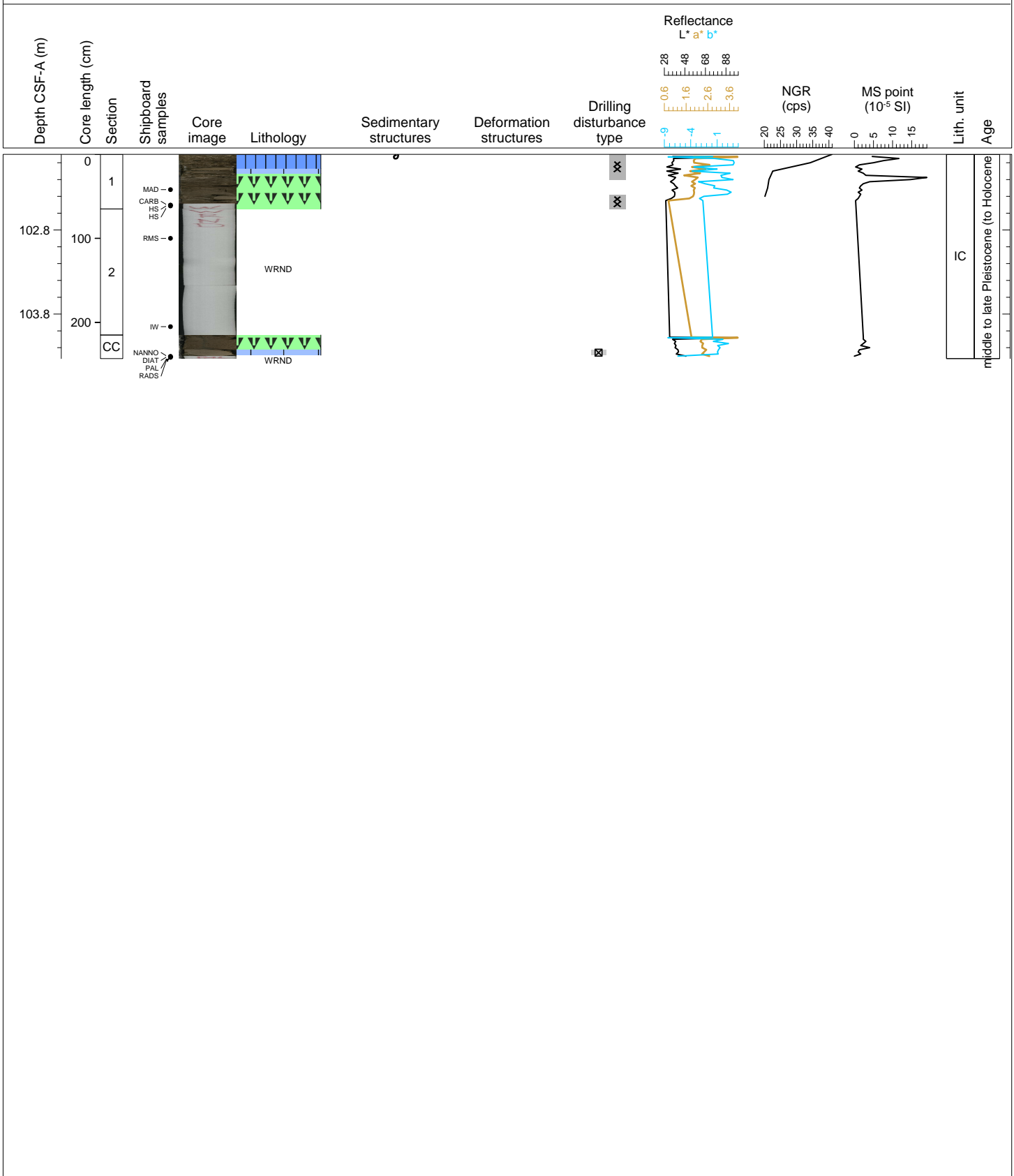
Hole 385-U1547B Core 15X, Interval 101.1-101.38 m (CSF-A)

This core consists of pale yellowish brown (10YR 6/2) pieces of LIMESTONE/DOLOSTONE. All sediments in section CC are highly disturbed by drilling (breccia).



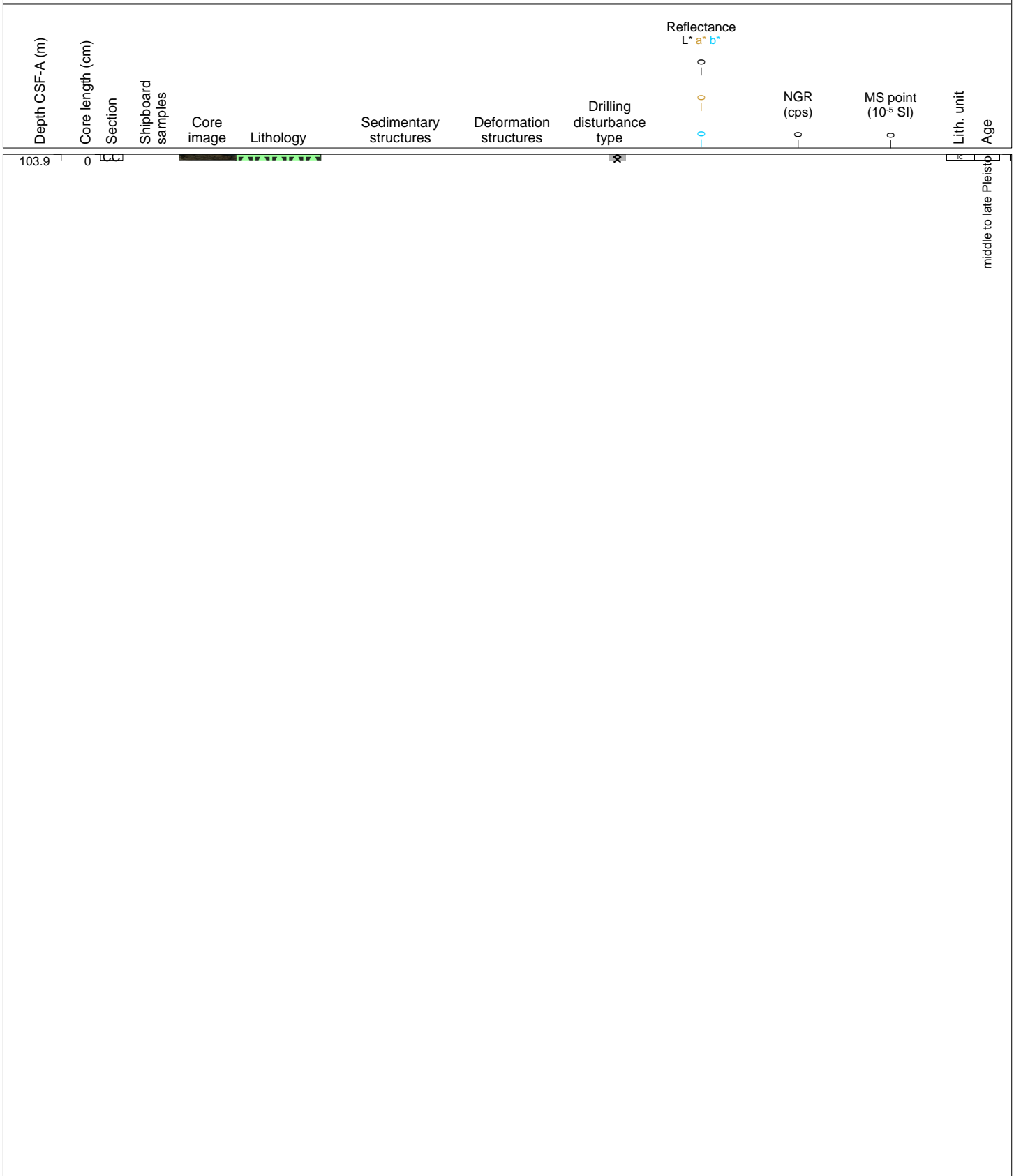
Hole 385-U1547B Core 16F, Interval 101.9-104.33 m (CSF-A)

This core consists of olive gray (5Y 3/2) CLAY-RICH DIATOM OOZE with pale yellowish brown (10YR 6/2) LIMESTONE/DOLOSTONE and DIATOM-RICH MICRITE layers at 0-23 cm in section 1 and at 17-24 cm in section CC. Shell fragments occur at 0-4 cm in section 1. Most sediments in section 1 are highly disturbed by drilling (breccia).




Hole 385-U1547B Core 17X, Interval 103.9-103.97 m (CSF-A)

This core consists of olive gray (5Y 3/2) CLAY-RICH DIATOM OOZE. All sediments in section CC are highly disturbed by drilling (breccia).




Hole 385-U1547B Core 18F, Interval 105.6-110.34 m (CSF-A)

This core consists of olive gray (5Y 3/2) to dark yellowish brown (10YR 4/2) CLAY-RICH DIATOM OOZE with medium gray (N5) DIATOM-RICH SILTY CLAY layers and laminae in sections 1 and 2. Normal fault occurs at 14-18 cm in section 2. Shell fragments occur at 33 cm in section 1 and at 26 cm in section 2. The top 48 cm of section 1 are highly disturbed by drilling (breccia).




Hole 385-U1547B Core 19F, Interval 110.3-115.1 m (CSF-A)

This core consists of homogenous dark yellowish brown (10YR 4/2) to dusky yellowish brown (10YR 2/2) CLAY-RICH DIATOM OOZE. Open burrows occur at 25-30 cm in section 2.



Hole 385-U1547B Core 20X, Interval 114.0-114.13 m (CSF-A)

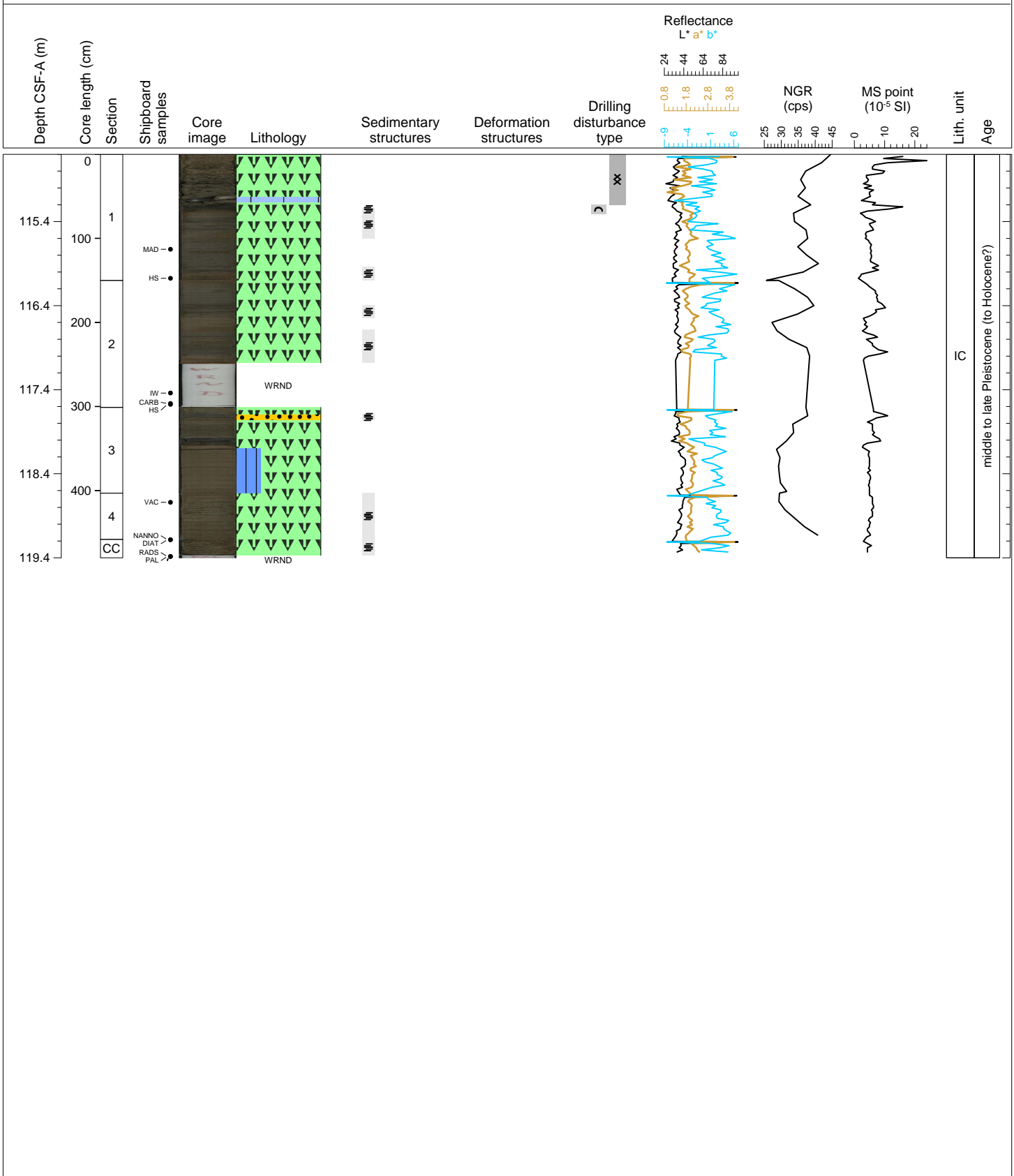
This core consists of light olive gray (5Y 5/2) LIMESTONE/DOLOSTONE.






Hole 385-U1547B Core 21F, Interval 114.6-119.4 m (CSF-A)

This core is composed of olive gray (5Y 3/2) CLAY-RICH DIATOM OOZE with medium gray (N5) to dark gray (N3) SAND layer intercalations in sections 1 (64-100 cm, 134-150 cm), 2 (30-45 cm, 59-98 cm) and 3 (8-15 cm). In sections 4 and CC, lamination is disturbed either by drilling or by soft sediment deformation. Two fragments of LIMESTONE/DOLOSTONE are present at 50-58 cm in section 1. The top 60 cm of section 1 are highly disturbed by drilling (breccia).



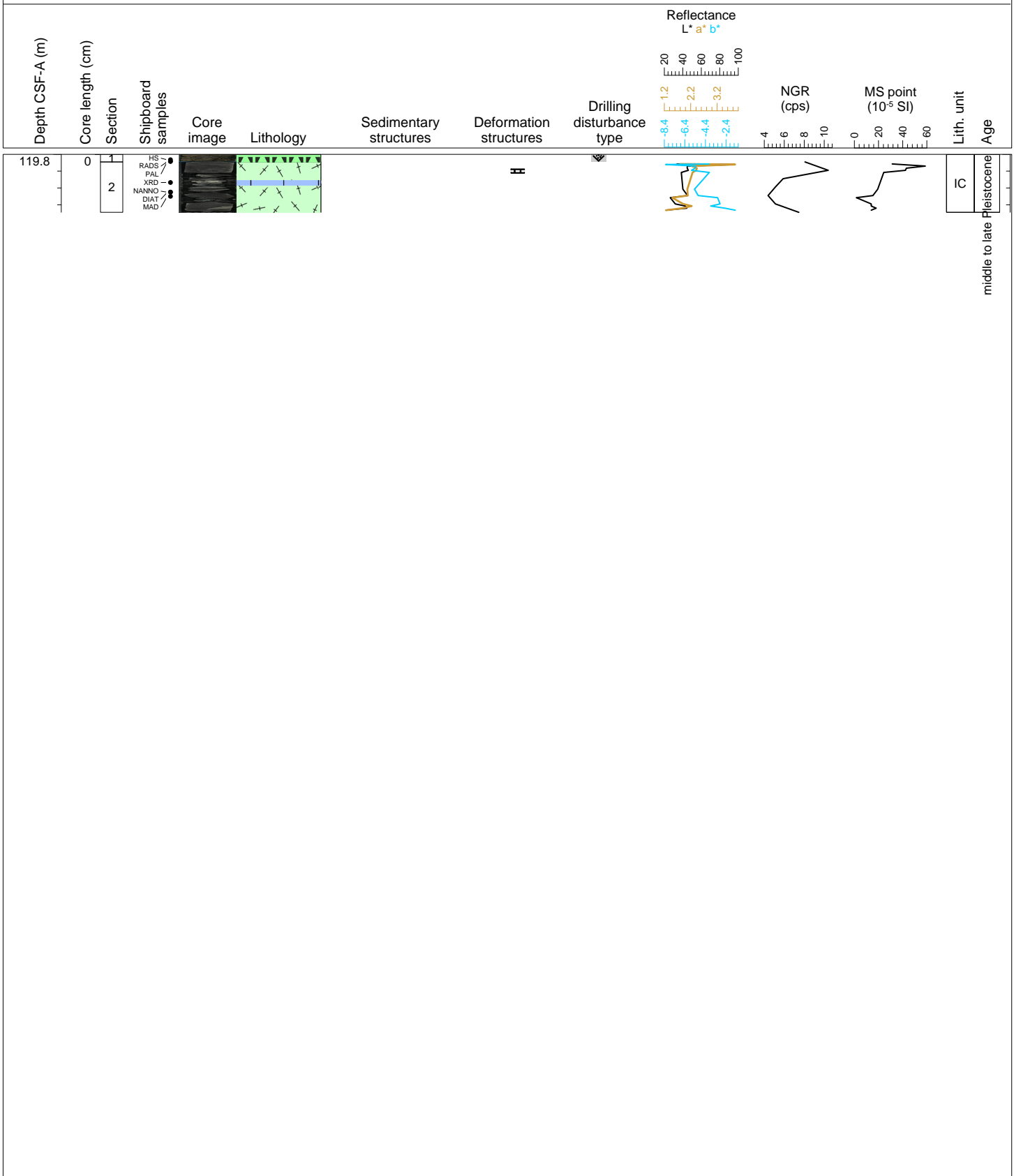
Hole 385-U1547B Core 22F, Interval 119.3-120.64 m (CSF-A)

This core consists of olive gray (5Y 3/2) DIATOM-RICH CLAYEY SILT with medium dark gray (N4) to dark gray (3) SAND intervals in section 1. Laminated intervals are present in section 1. The top 51 cm of section 1 and section CC are highly disturbed by drilling (breccia, suck-in).

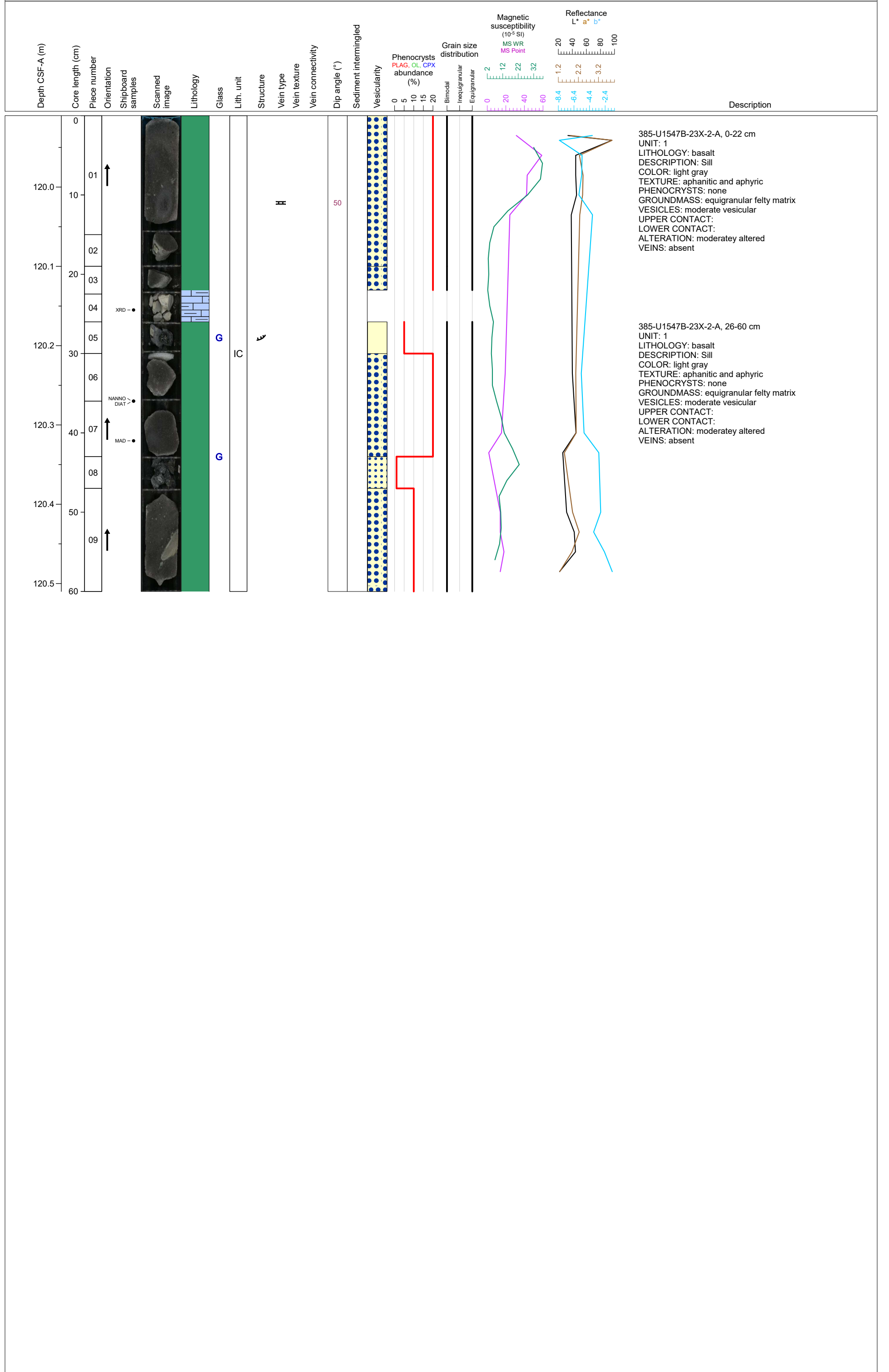


Hole 385-U1547B Core 23X, Interval 119.8-120.49 m (CSF-A)

This core is composed of olive gray (5Y 3/2) CLAY-RICH DIATOM OOZE . Sediments of this core are highly disturbed by drilling (fall-in).




Hole 385-U1547B-23X Section 2, Top of Section: 119.89 m (CSF-A)




Hole 385-U1547B Core 24F, Interval 125.4-129.72 m (CSF-A)

This core consists of olive gray (5Y 3/2) DIATOM-RICH CLAYEY SILT. Sediments of this core are highly disturbed by drilling (fall-in, suck-in).




Hole 385-U1547B Core 25F, Interval 130.1-133.76 m (CSF-A)

This core is mainly composed of olive gray (5Y 3/2) DIATOM-RICH SILTY CLAY. Sediments of this core are highly disturbed by drilling (suck-in).



Hole 385-U1547B Core 26F, Interval 134.8-138.91 m (CSF-A)

This core is highly disturbed by drilling, consisting of a brecciated olive gray (5Y3/2) DIATOM-RICH SILTY CLAY.



Hole 385-U1547B Core 27F, Interval 139.5-139.68 m (CSF-A)


This core is mainly composed of olive gray (5Y 3/2) DIATOM-RICH SILTY CLAY. Dark gray (N3) pieces of BASALT are present in section CC. Sediments of this core are highly disturbed by drilling (breccia).

Depth CSF-A (m)	Core length (cm)	Section	Shipboard samples	Core image	Lithology	Sedimentary structures	Deformation structures	Drilling disturbance type	Reflectance	NGR (cps)	MS point (10 <sup>-5</sup> SI)	Lith. unit	Age	
									L* a* b*					
139.5	0	CC	VAC HS RADS PAL		WRND									
													ID	middle to late Pleistoc



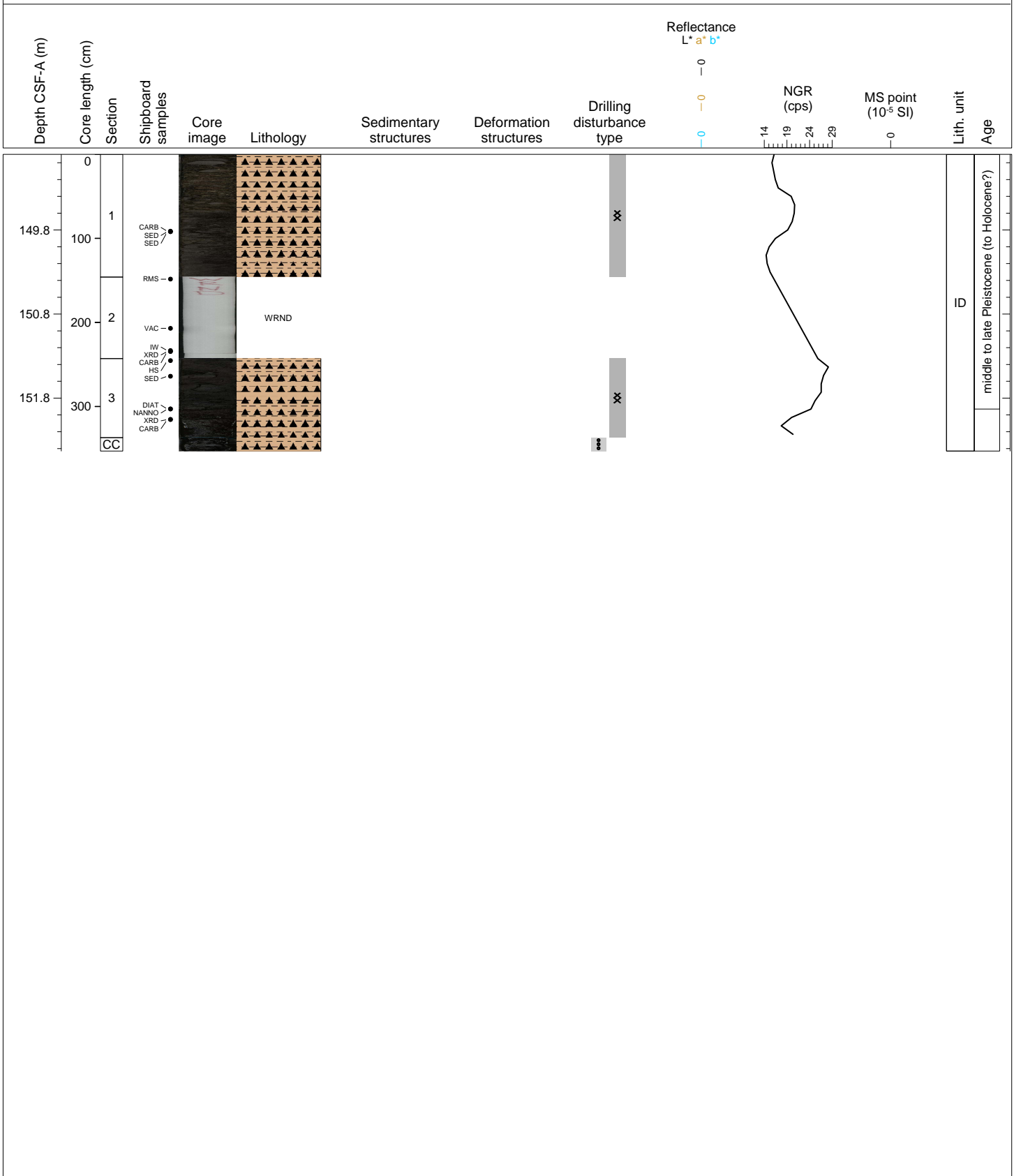
Hole 385-U1547B Core 28F, Interval 144.2-147.74 m (CSF-A)

This core is mainly composed of olive gray (5Y 3/2) DIATOM-RICH SILTY CLAY. Sediments of this core are highly disturbed by drilling (breccia).





Hole 385-U1547B Core 29F, Interval 148.9-152.43 m (CSF-A)


This core consists of drilling brecciated grayish brown (5YR 3/2) and dark yellowish brown (10YR 4/2) SILICEOUS CLAYSTONE. In the upper part of section 1, the grayish brown CLAYSTONE breccia is mixed with gravel of different types suggesting "Fall In" disturbance. In the CC, pieces of BASALT are mixed with a soupy mud.




Hole 385-U1547B-30X Section 1, Top of Section: 150.6 m (CSF-A)







Hole 385-U1547B-32F Section CC, Top of Section: 157.3 m (CSF-A)																					
Depth CSF-A (m)	Core length (cm)	Piece number	Orientation	Shipboard samples	Scanned image	Lithology	Glass	Lith. unit	Structure	Vein type	Vein texture	Vein connectivity	Dip angle (°)	Sediment intermingled	Vesicularity	Phenocrysts PLAG, OL, CPX abundance (%)	Grain size distribution	Magnetic susceptibility (10 <sup>-8</sup> SI)	Reflectance L* a* b*	Description	
157.3	0																				
157.4	10						G	ID													
157.5	20																				
																					385-U1547B-32F-CC-A, 0-24 cm UNIT: 1 LITHOLOGY: basalt DESCRIPTION: Sill, lots of small rock pieces, most is basalt. A few sedimentary rocks COLOR: dark gray TEXTURE: aphanitic and aphyric PHENOCRYSTS: none GROUNDMASS: equigranular felty matrix VESICLES: highly vesicular UPPER CONTACT: LOWER CONTACT: ALTERATION: slightly altered VEINS:



Hole 385-U1547B-34X Section 1, Top of Section: 162.3 m (CSF-A)





Hole 385-U1547B-35X Section 1, Top of Section: 166.0 m (CSF-A)






Hole 385-U1547B-36X Section 1, Top of Section: 169.0 m (CSF-A)






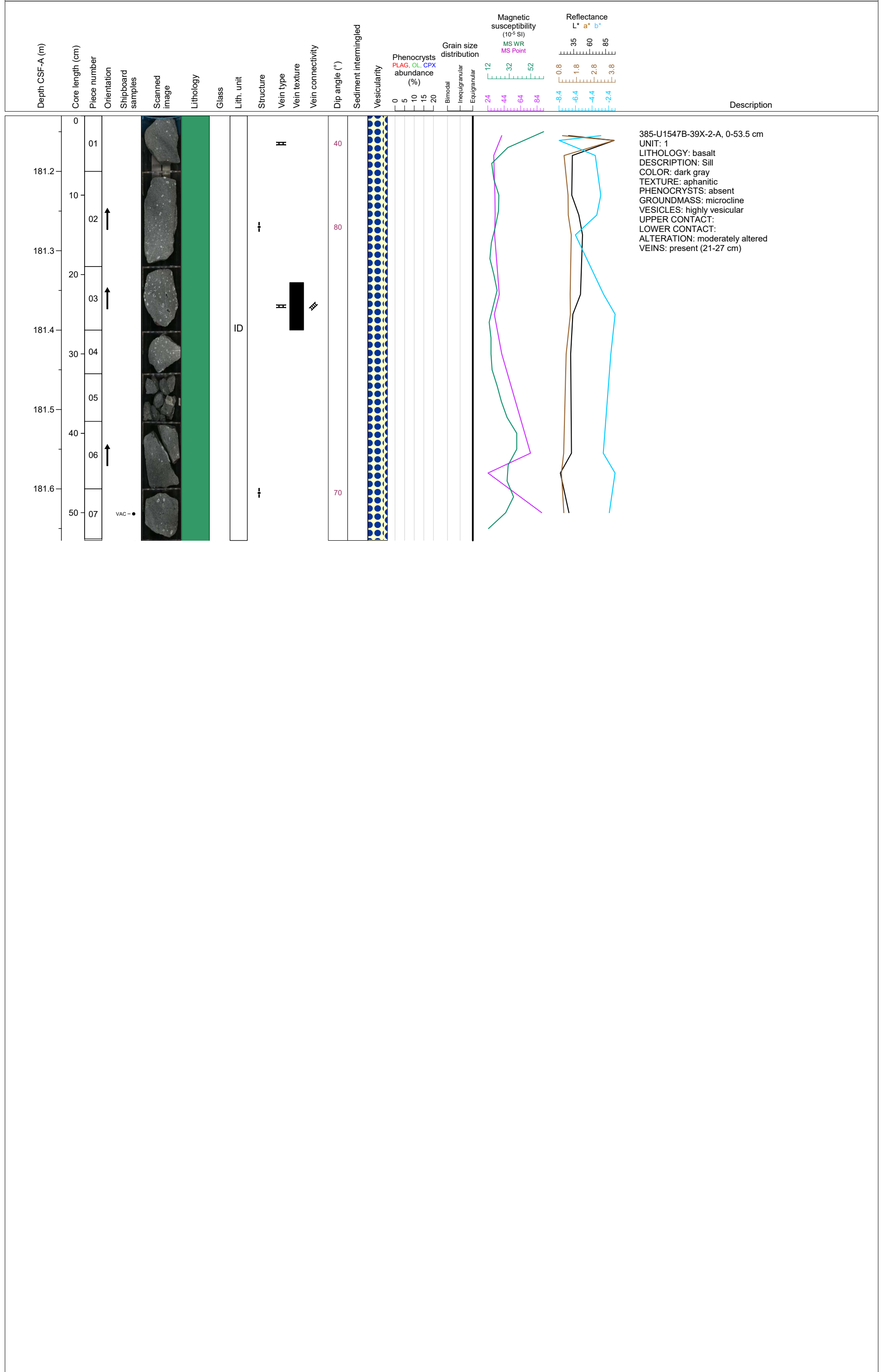
Hole 385-U1547B-38X Section 1, Top of Section: 175.0 m (CSF-A)

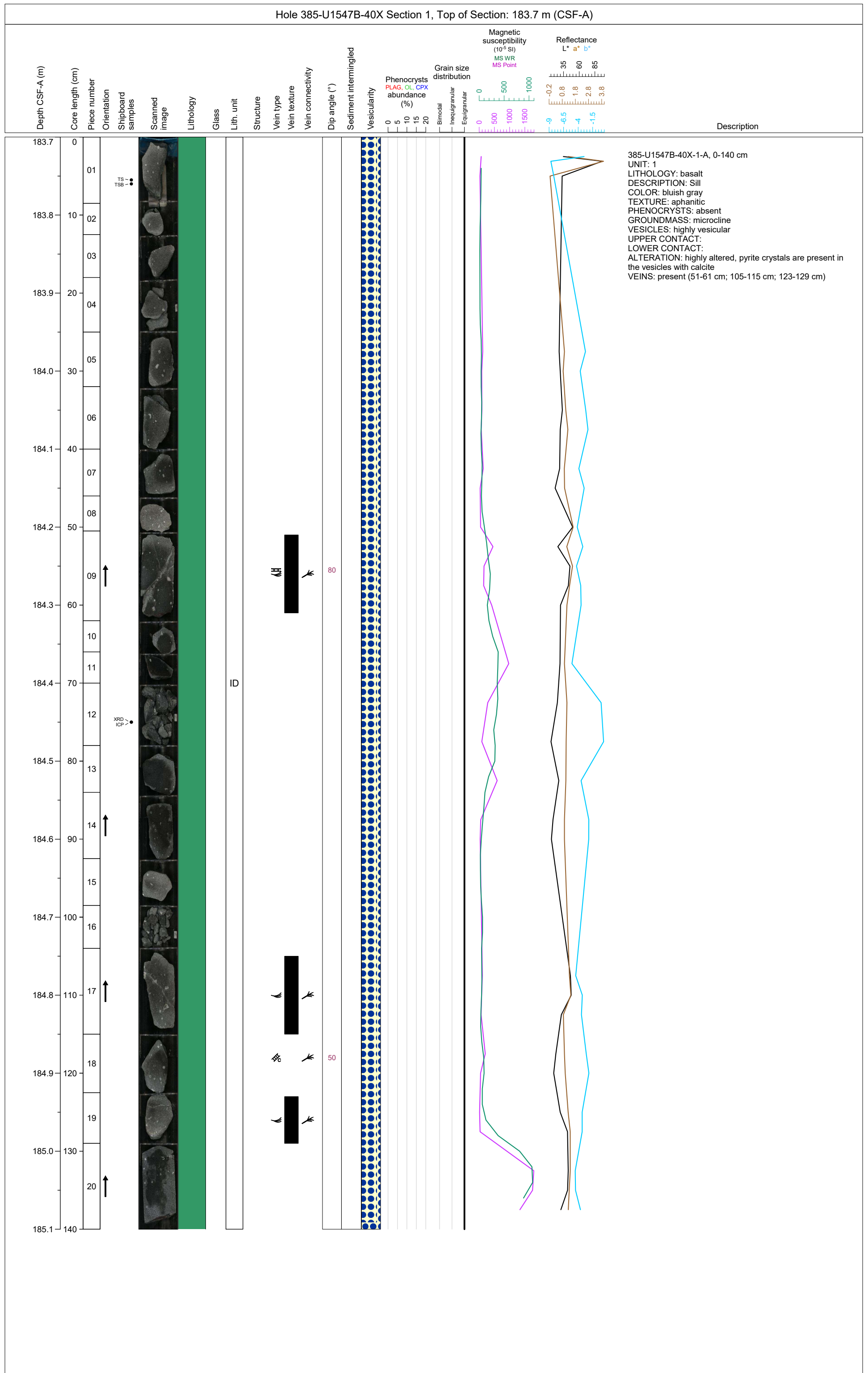


Hole 385-U1547B-39X Section 1, Top of Section: 179.7 m (CSF-A)




Hole 385-U1547B-39X Section 2, Top of Section: 181.15 m (CSF-A)









Hole 385-U1547B-40X Section 2, Top of Section: 185.1 m (CSF-A)







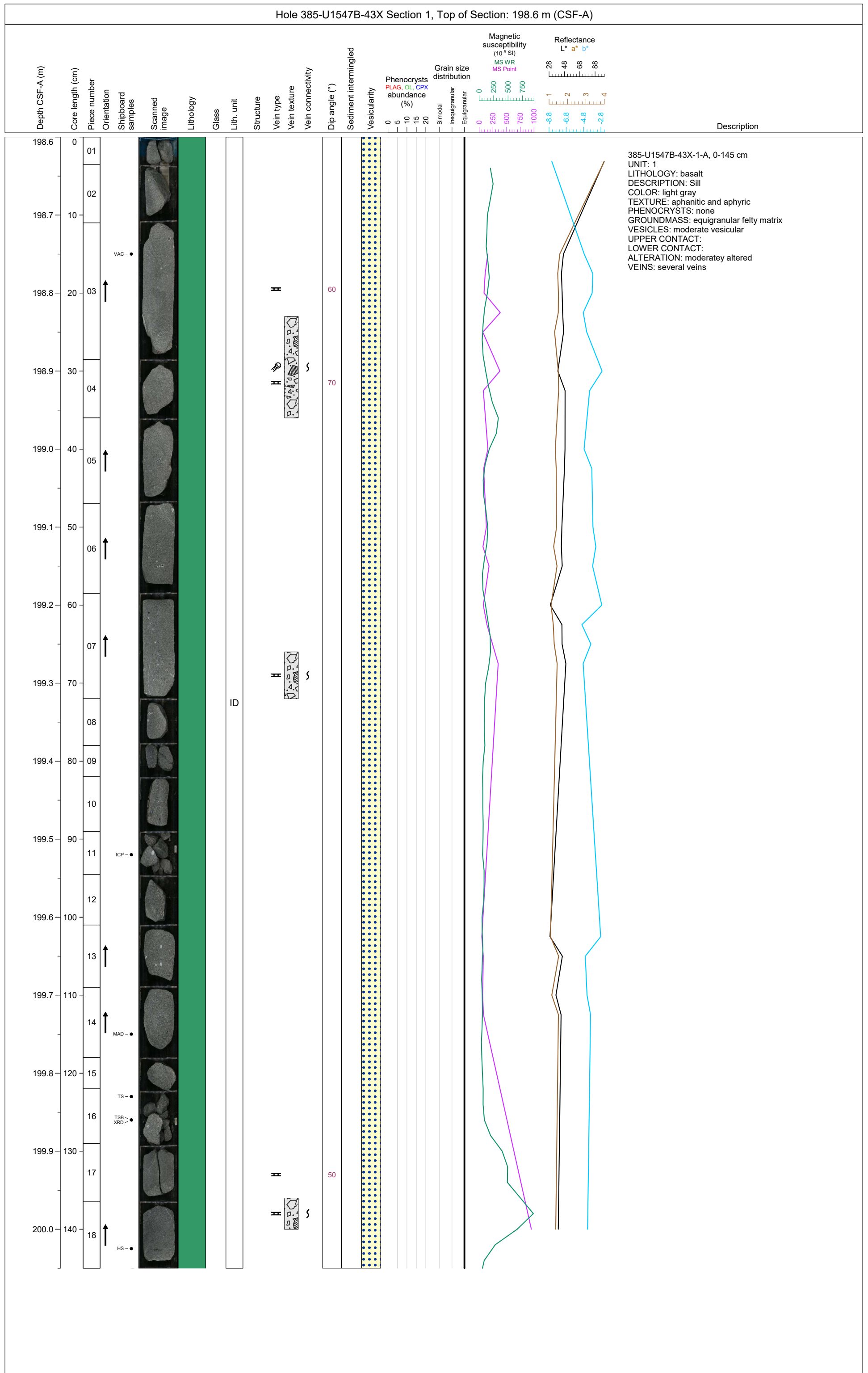




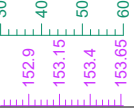
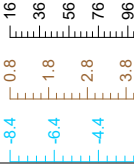
Hole 385-U1547B-41X Section 2, Top of Section: 190.49 m (CSF-A)












Hole 385-U1547B-43X Section 2, Top of Section: 200.05 m (CSF-A)																				
Depth CSF-A (m)	Core length (cm)	Piece number	Orientation	Shipboard samples	Scanned image	Lithology	Glass	Lith. unit	Structure	Vein type	Vein texture	Vein connectivity	Dip angle (°)	Sediment intermingled	Vesicularity	Phenocrysts PLAG, OL, CPX abundance (%)	Grain size distribution	Magnetic susceptibility (10 <sup>-5</sup> SI)	Reflectance L* a* b*	Description
200.1	0	01						ID											385-U1547B-43X-2-A, 0-15 cm UNIT: 1 LITHOLOGY: basalt DESCRIPTION: Sill COLOR: gray TEXTURE: aphanitic and aphyric PHENOCRYSTS: none GROUNDMASS: equigranular felty matrix VESICLES: moderate vesicular UPPER CONTACT: LOWER CONTACT: ALTERATION: moderately altered VEINS:	
200.2	10	03																		

Hole 385-U1547B-44X Section 1, Top of Section: 203.1 m (CSF-A)

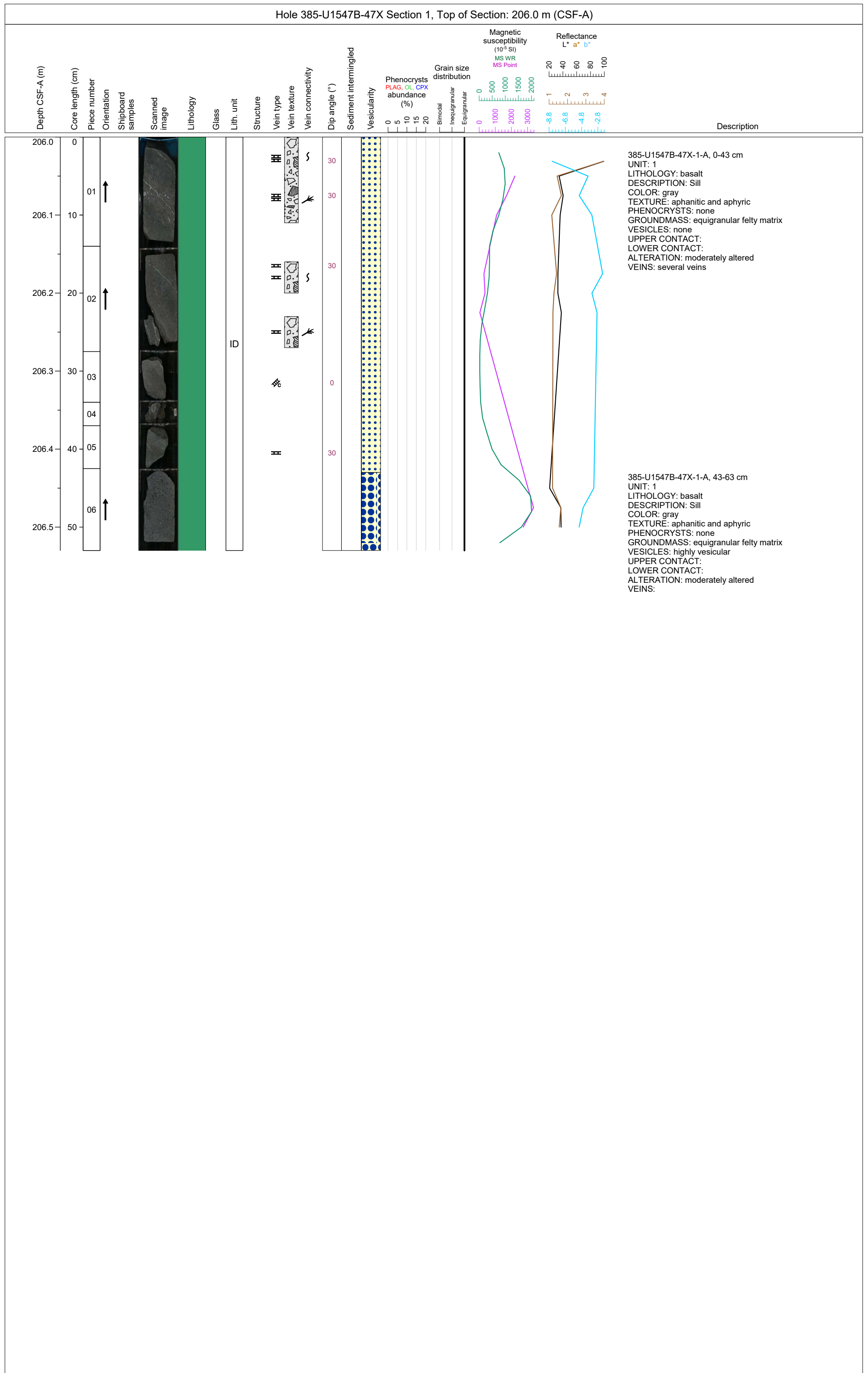















Hole 385-U1547B-48X Section 1, Top of Section: 207.1 m (CSF-A)








Hole 385-U1547C Core 11, Interval 0.0-0.0 m (CSF-A)

DRILLED INTERVAL 0.0-81.3 m


Depth CSF-A (m)	Core length (cm)	Section	Shipboard samples	Core image	Lithology	Sedimentary structures	Deformation structures	Drilling disturbance type	Reflectance L* a* b*	NGR (cps)	MS point (10 <sup>-5</sup> SI)	Lith. unit	Age
-----------------	------------------	---------	-------------------	------------	-----------	------------------------	------------------------	---------------------------	-------------------------	-----------	--------------------------------	------------	-----


--	--	--	--	--	--	--	--	--	--	--	--	--	--



Hole 385-U1547C Core 3R, Interval 91.0-91.62 m (CSF-A)

This core consists of intensely fractured and biscuited olive gray (5Y 3/2) DIATOM SILTY CLAY.







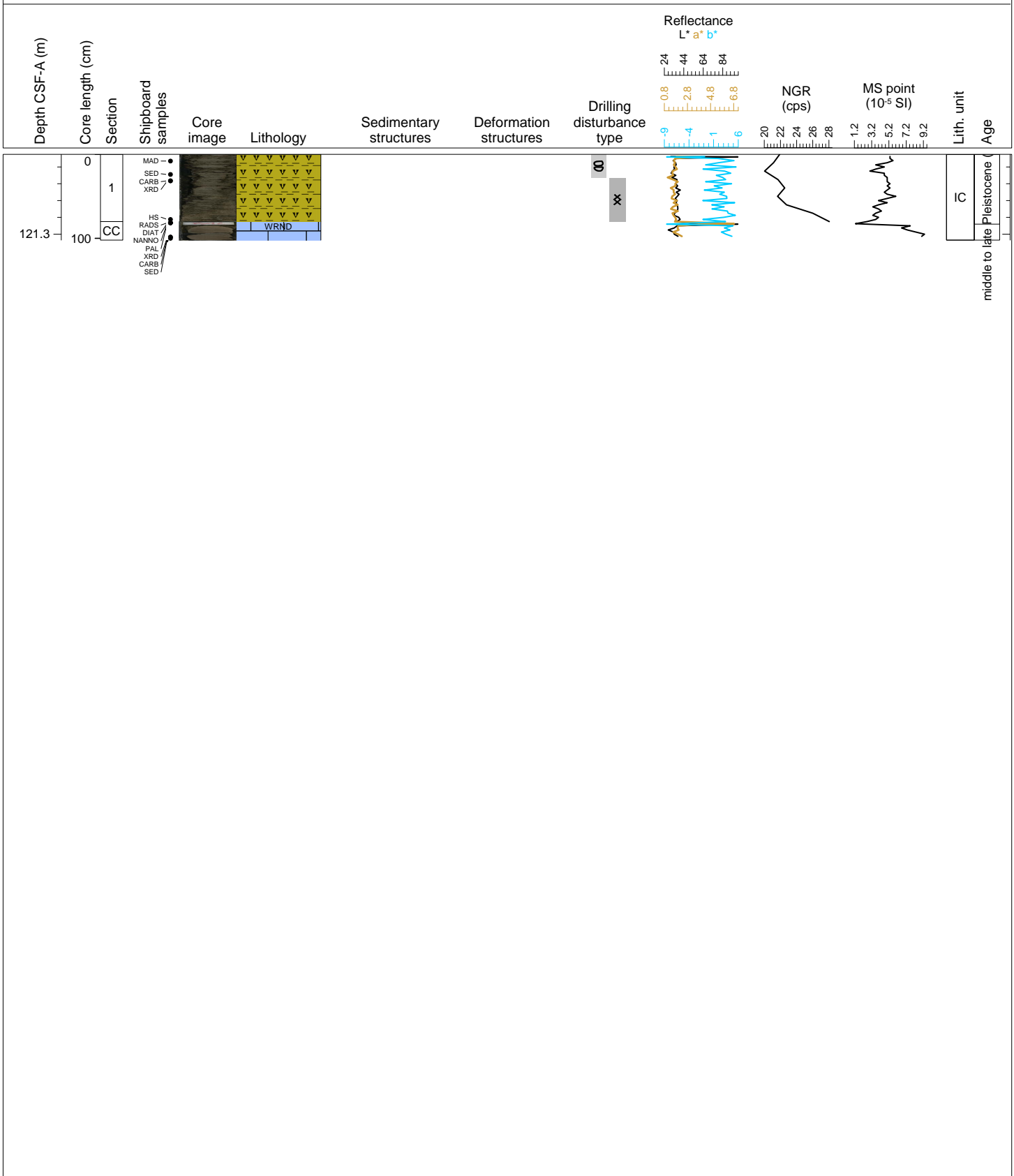
Hole 385-U1547C Core 5R, Interval 110.5-110.68 m (CSF-A)

This core consists of olive gray (5Y 4/1) LIMESTONE/DOLOSTONE.


Depth CSF-A (m)	Core length (cm)	Section	Shipboard samples	Core image	Lithology	Sedimentary structures	Deformation structures	Drilling disturbance type	Reflectance L* a* b*	NGR (cps)	MS point (10 <sup>-5</sup> SI)	Lith. unit	Age
110.5	0	CC	CARB XRD							0		C	middle to late Pleistoc

Hole 385-U1547C Core 6R, Interval 120.3-121.32 m (CSF-A)

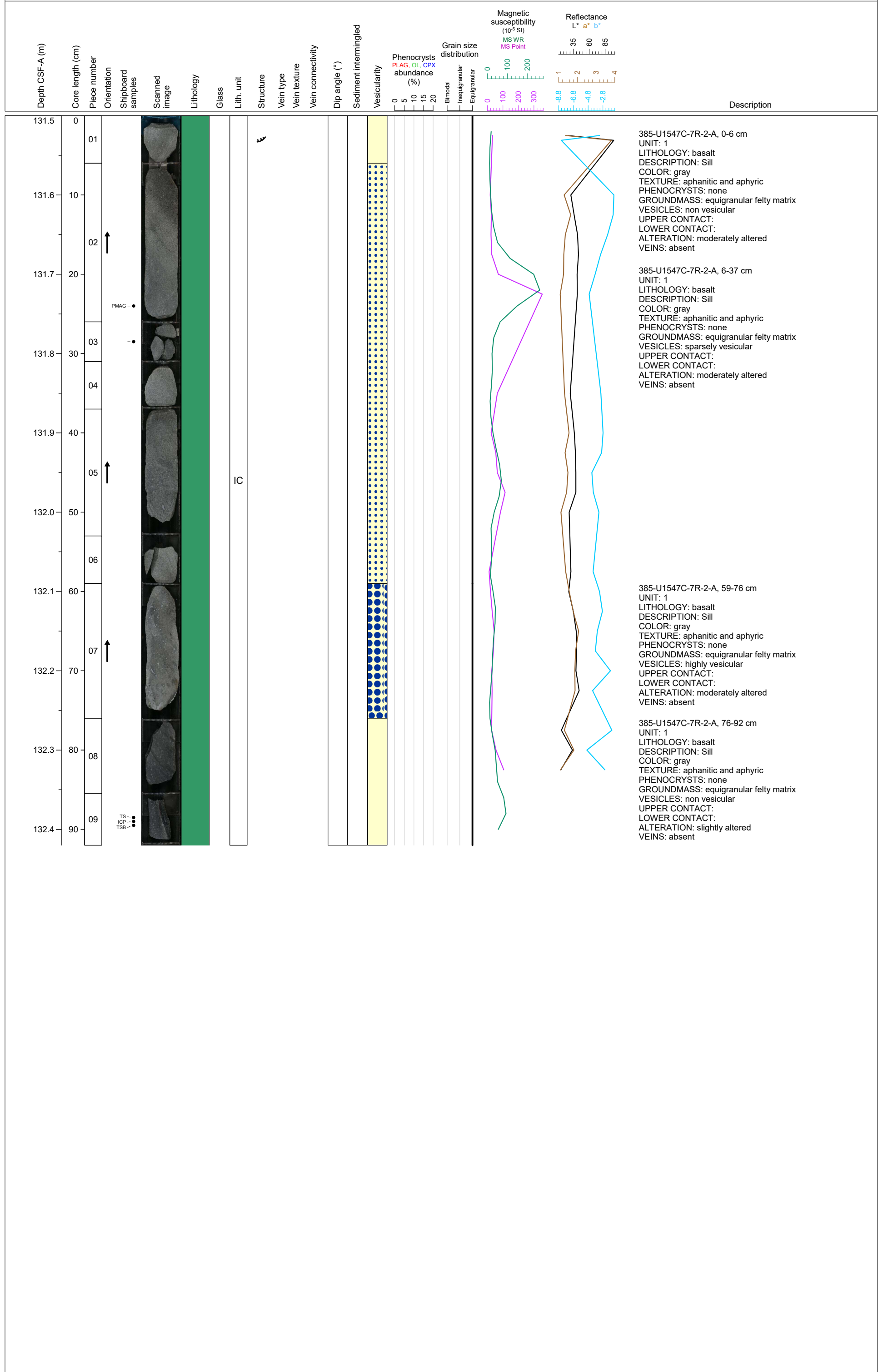
This core consists of intensely fractured and biscuited olive gray (5Y 3/2) NANOFOSSIL-RICH DIATOM CLAY, and light olive gray (5Y 5/2) LIMESTONE/DOLOSTONE.




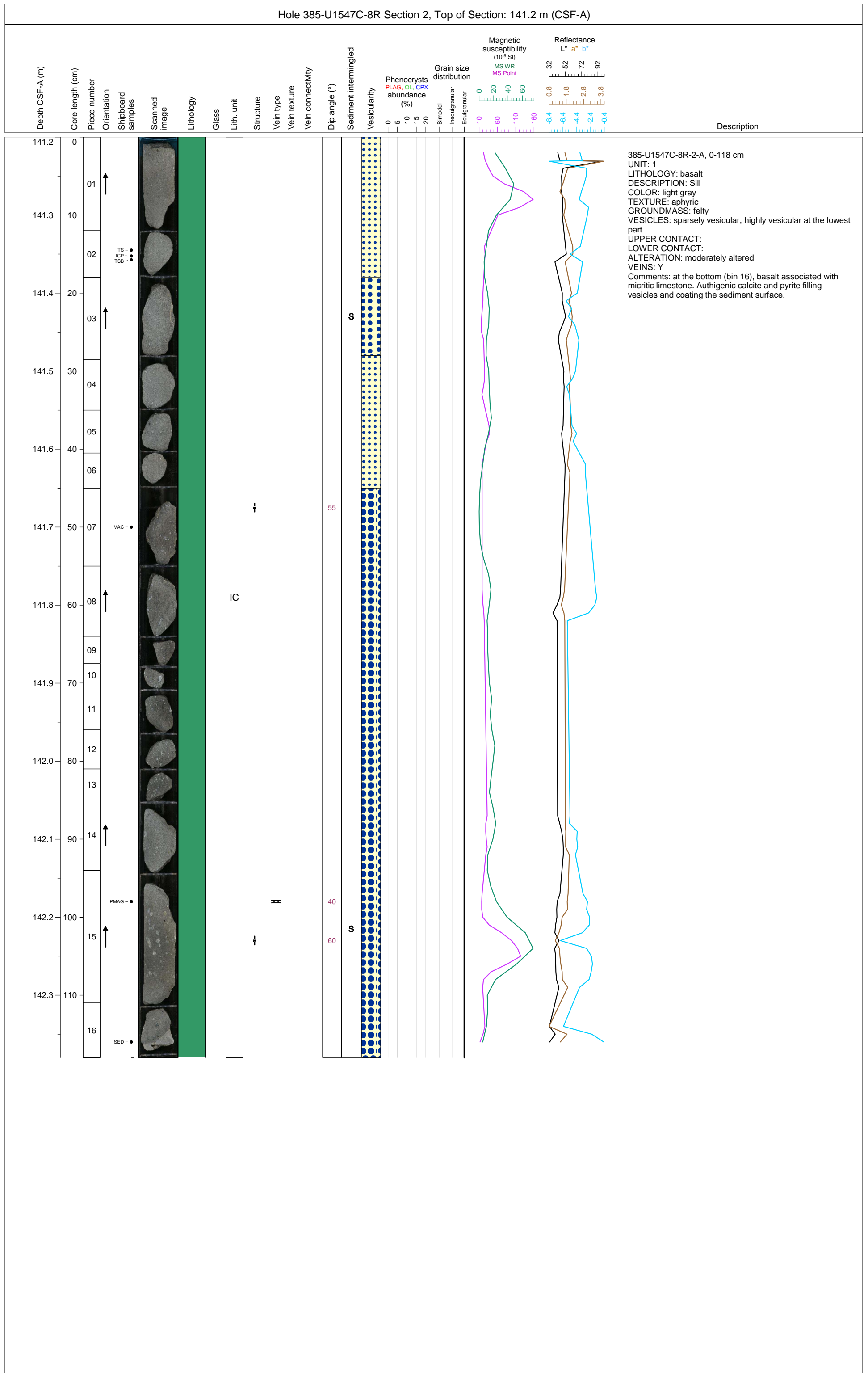
Hole 385-U1547C-7R Section 1, Top of Section: 130.0 m (CSF-A)



Hole 385-U1547C-7R Section 2, Top of Section: 131.5 m (CSF-A)











Hole 385-U1547C-8R Section 3, Top of Section: 142.38 m (CSF-A)




Hole 385-U1547C-9R Section 1, Top of Section: 149.5 m (CSF-A)





Hole 385-U1547C-9R Section 2, Top of Section: 151.0 m (CSF-A)



Hole 385-U1547D Core 11, Interval 0.0-0.0 m (CSF-A)

DRILLED INTERVAL 0.0-81.3 m

Depth CSF-A (m)	Core length (cm)	Section	Shipboard samples	Core image	Lithology	Sedimentary structures	Deformation structures	Drilling disturbance type	Reflectance L* a* b*	NGR (cps)	MS point (10 <sup>-5</sup> SI)	Lith. unit	Age
-----------------	------------------	---------	-------------------	------------	-----------	------------------------	------------------------	---------------------------	-------------------------	-----------	--------------------------------	------------	-----

--	--	--	--	--	--	--	--	--	--	--	--	--	--

Hole 385-U1547D Core 2R, Interval 81.3-81.33 m (CSF-A)

This core consists of light olive gray (5Y5/2) broken pieces of DOLOMITE.

Depth CSF-A (m)	Core length (cm)	Section	Shipboard samples	Core image	Lithology	Sedimentary structures	Deformation structures	Drilling disturbance type	Reflectance L* a* b*	NGR (cps)	MS point (10 <sup>-5</sup> SI)	Lith. unit	Age
81.3	0												middle to late Pleistocene

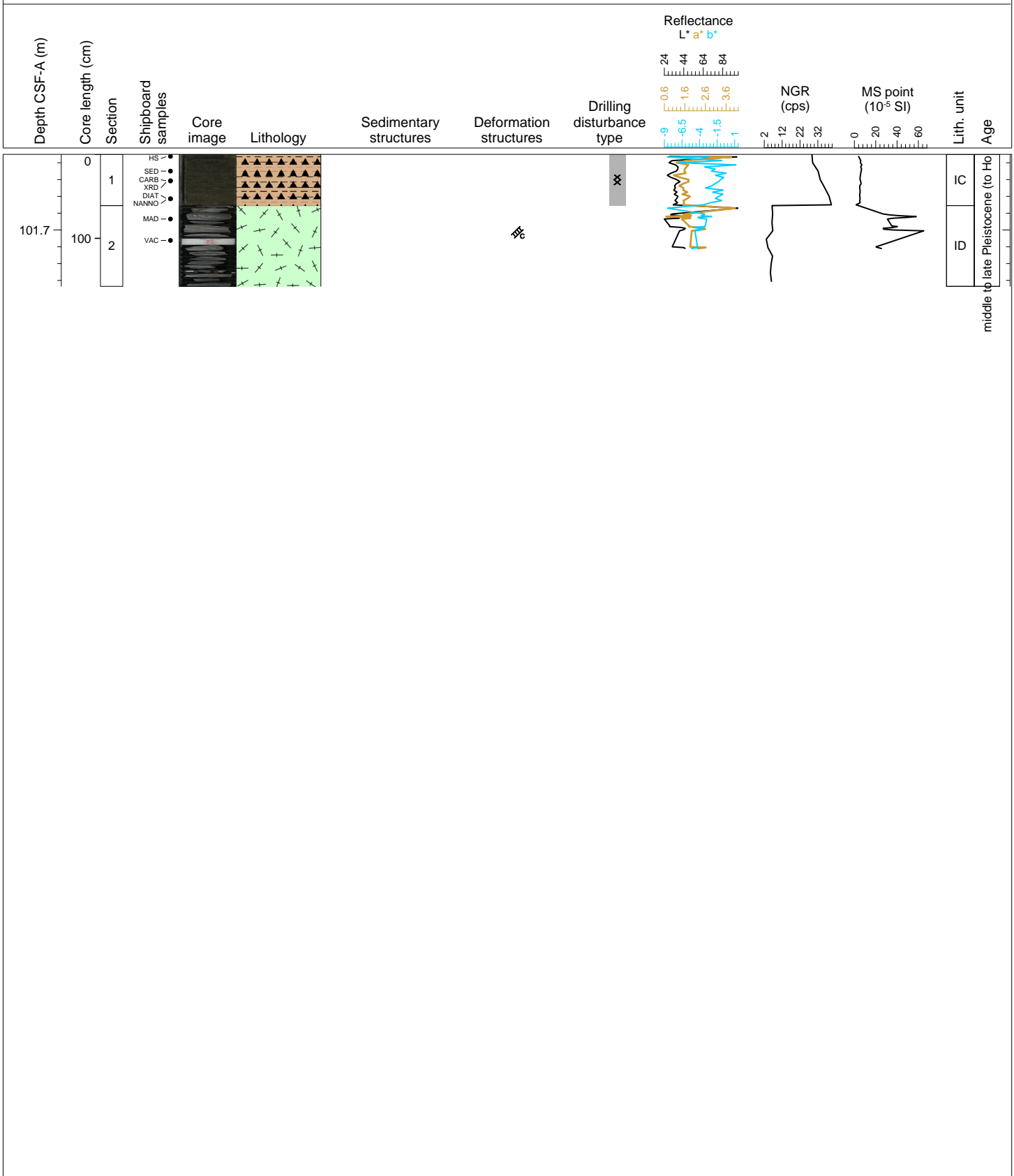
Hole 385-U1547D Core 3R, Interval 91.1-91.26 m (CSF-A)

This core consists of light olive gray (5Y 5/2) broken pieces of DOLOMITE with lamination.

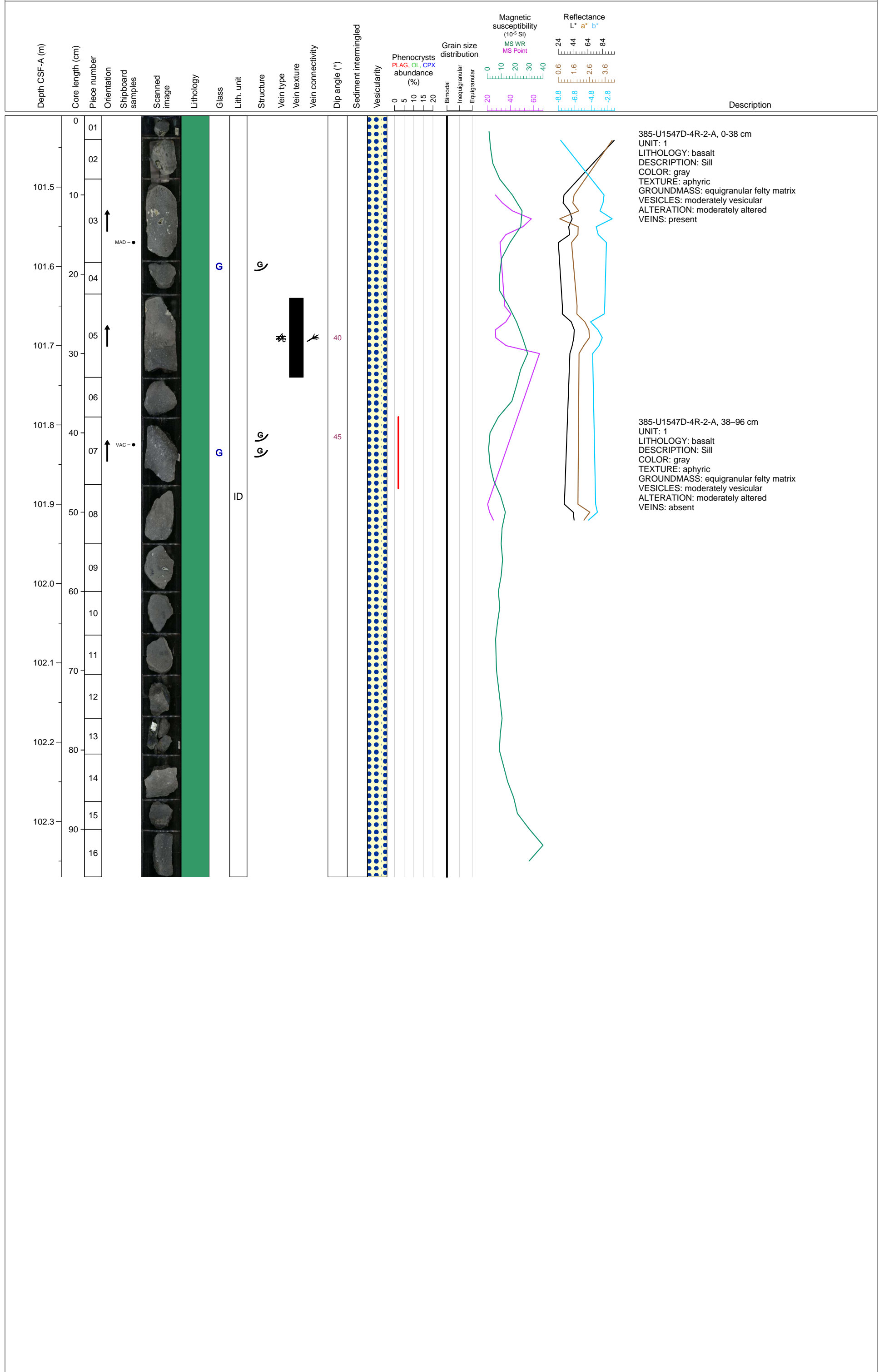
Depth CSF-A (m)	Core length (cm)	Section	Shipboard samples	Core image	Lithology	Sedimentary structures	Deformation structures	Drilling disturbance type	Reflectance L* a* b*	NGR (cps)	MS point (10 <sup>-5</sup> SI)	Lith. unit	Age
0	CC		PAL HS DIAT NANNO									IC	middle to late Pleistoc

Hole 385-U1547D Core 4R, Interval 100.8-102.37 m (CSF-A)


The section 1 consists of brecciated olive gray (5Y 3/2) SILT-RICH SILICEOUS CLAYSTONE. The bottom section is BASALT.



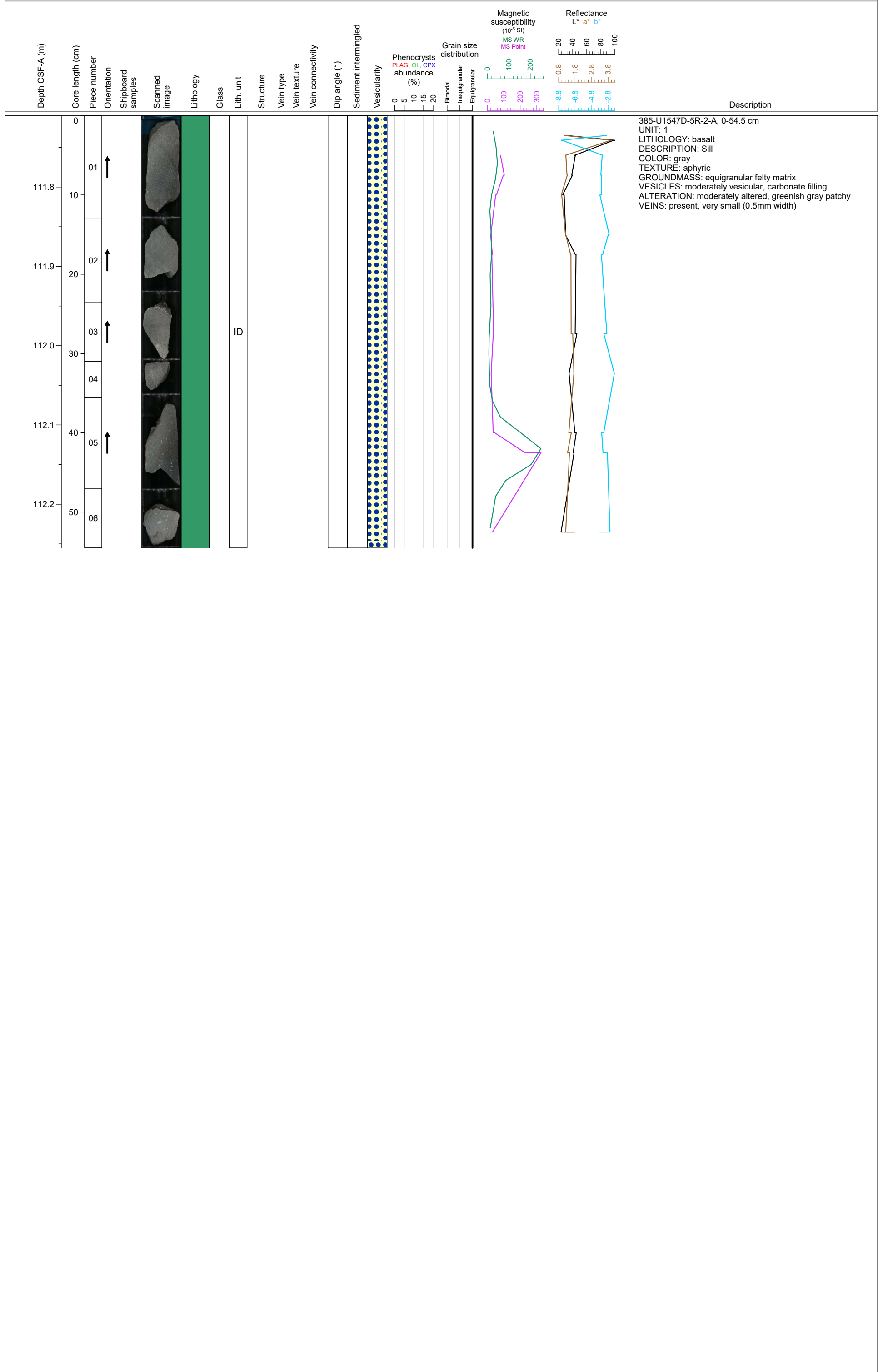
Hole 385-U1547D-4R Section 2, Top of Section: 101.41 m (CSF-A)



Hole 385-U1547D-5R Section 1, Top of Section: 110.5 m (CSF-A)

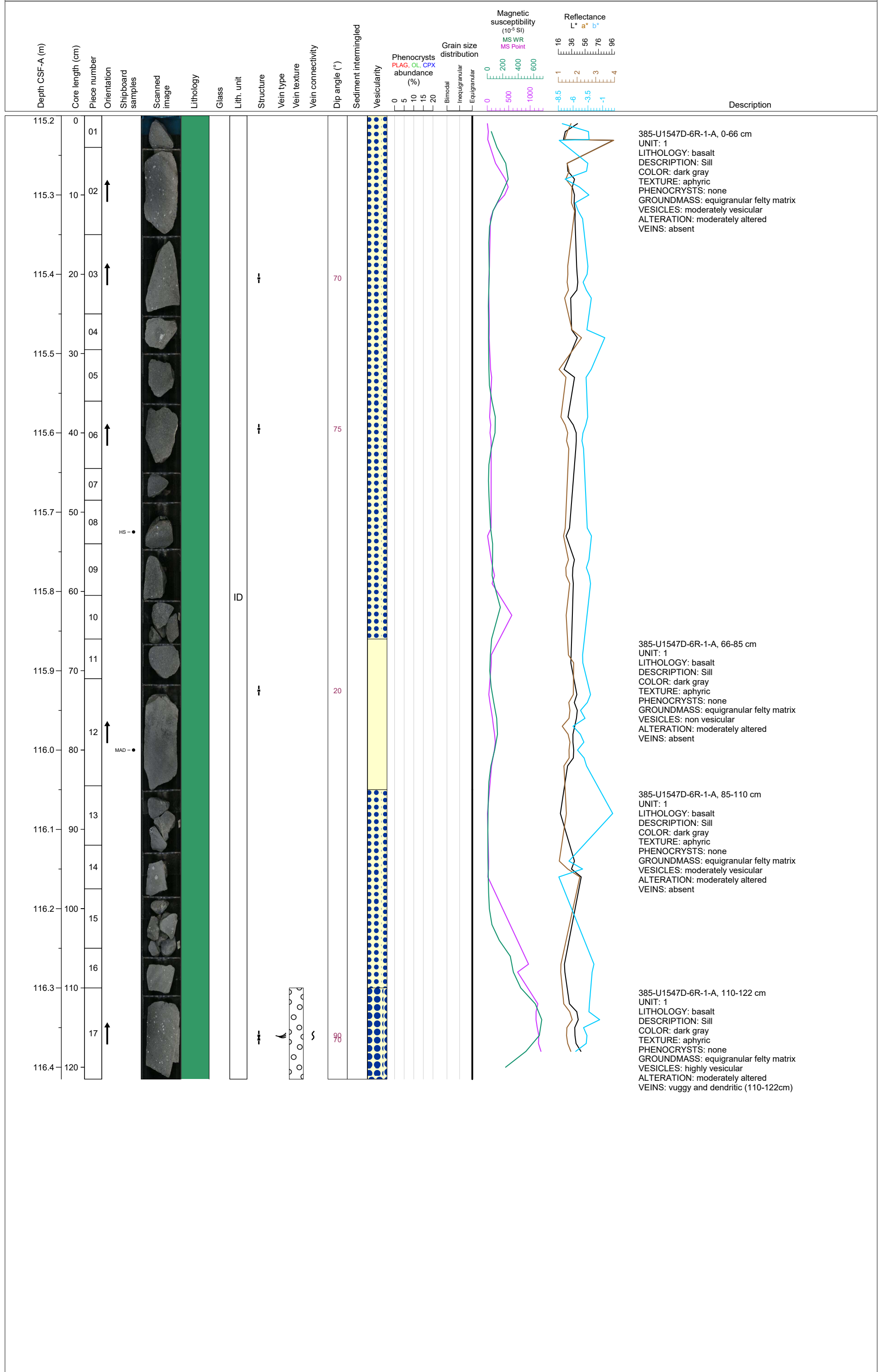


Hole 385-U1547D-5R Section 2, Top of Section: 111.69 m (CSF-A)

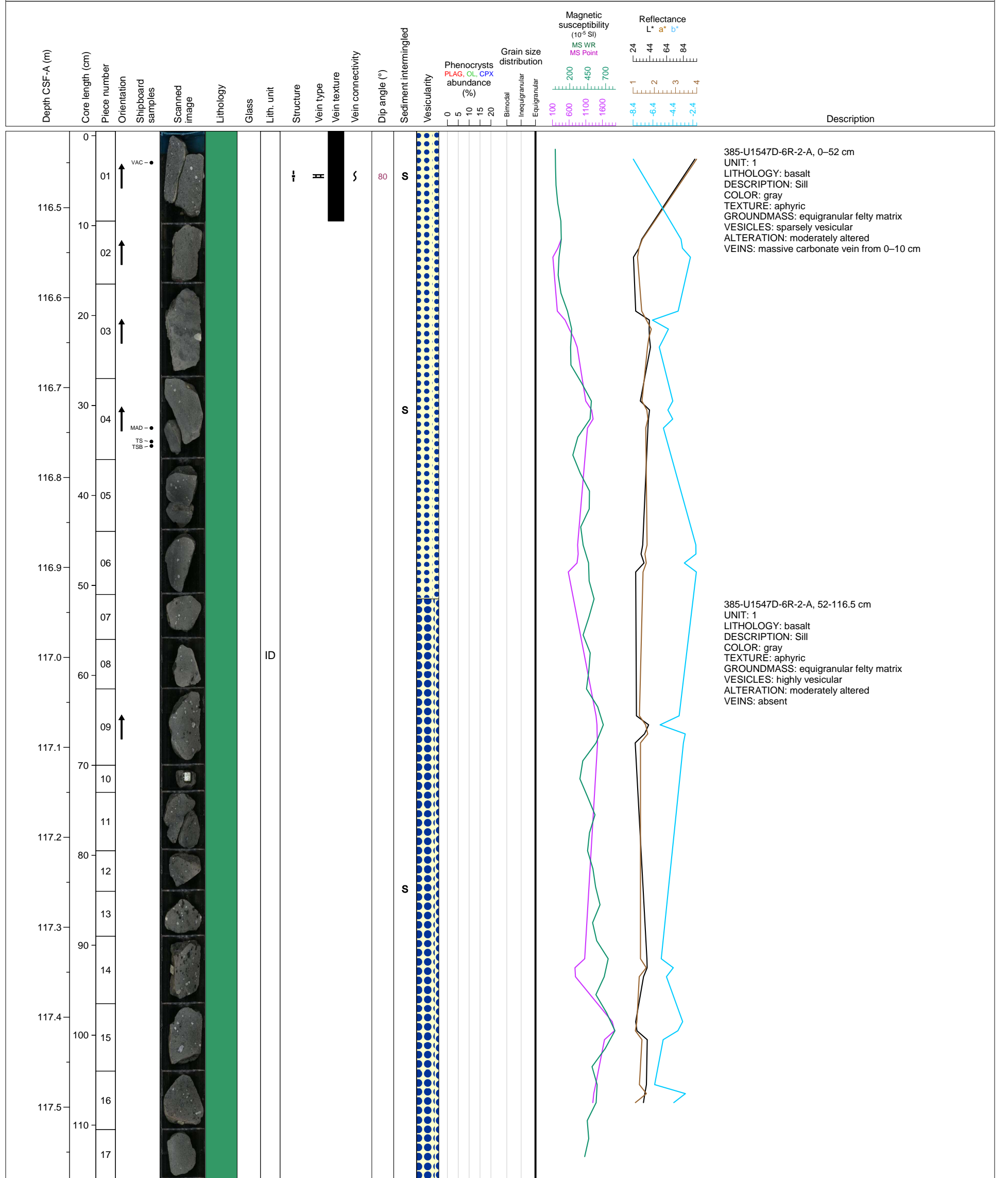





Hole 385-U1547D-6R Section 1, Top of Section: 115.2 m (CSF-A)





Hole 385-U1547D-6R Section 2, Top of Section: 116.415 m (CSF-A)






Hole 385-U1547D-7R Section 2, Top of Section: 121.37 m (CSF-A)











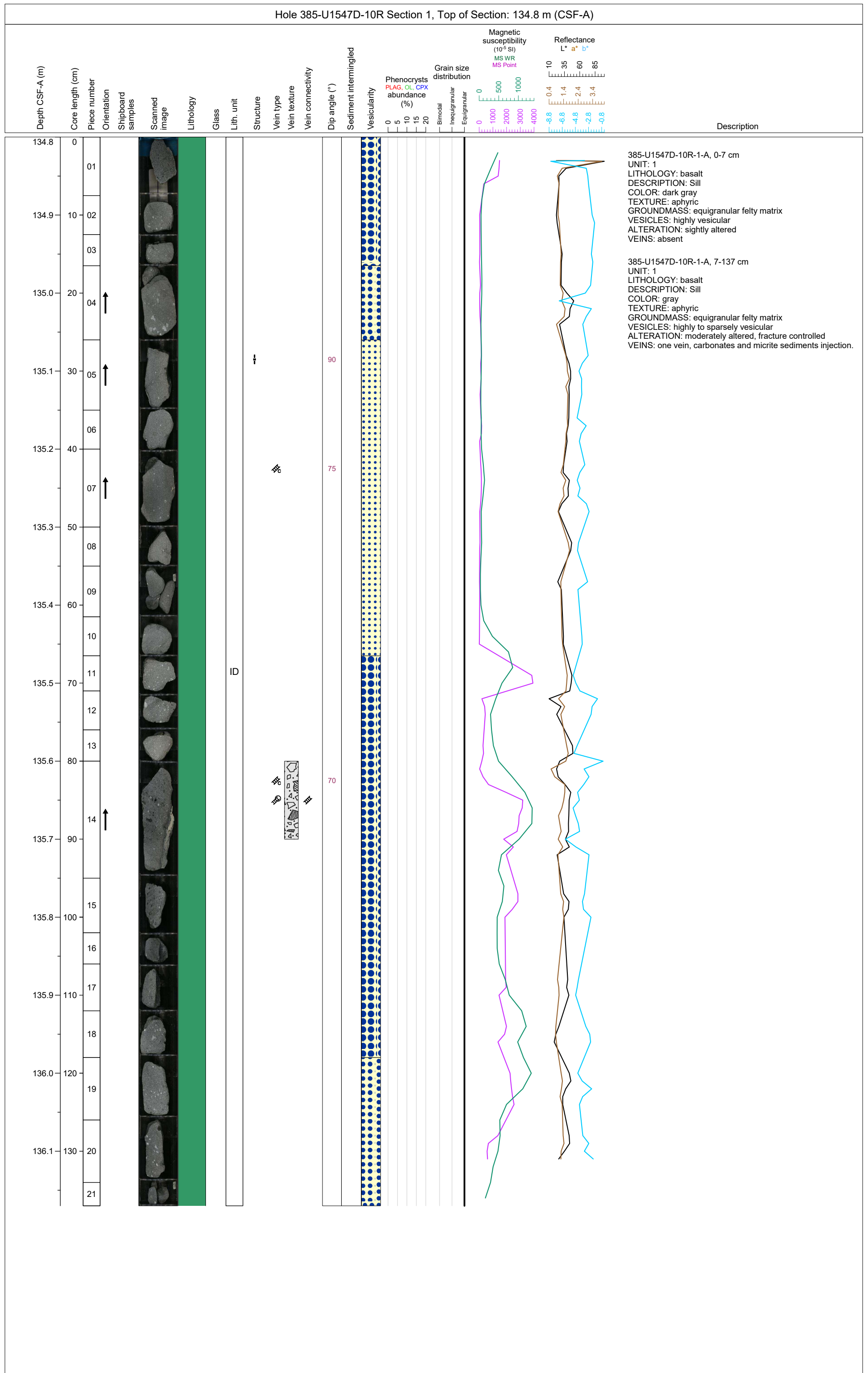
Hole 385-U1547D-9R Section 1, Top of Section: 130.0 m (CSF-A)




Hole 385-U1547D-9R Section 2, Top of Section: 131.09 m (CSF-A)




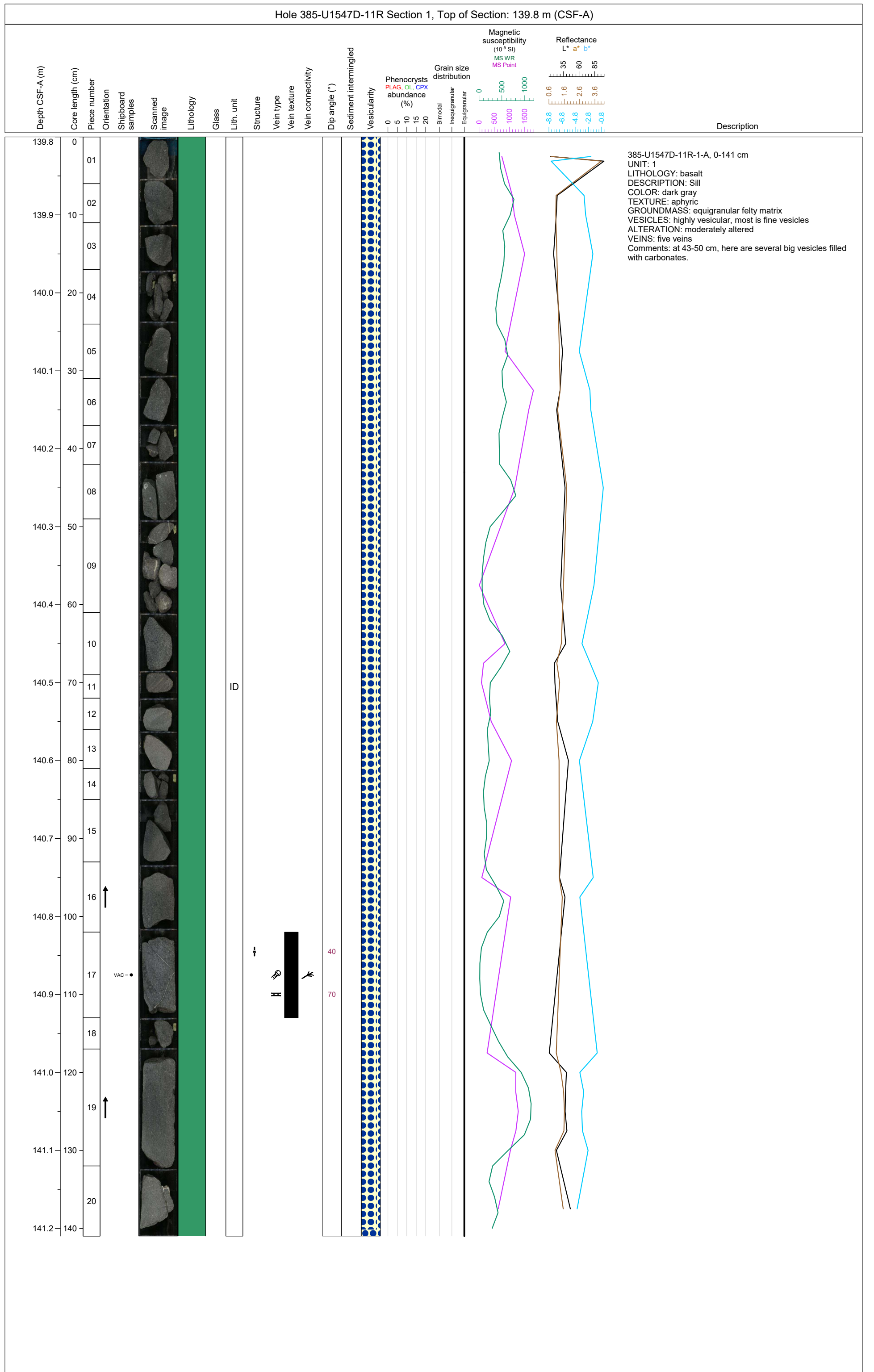




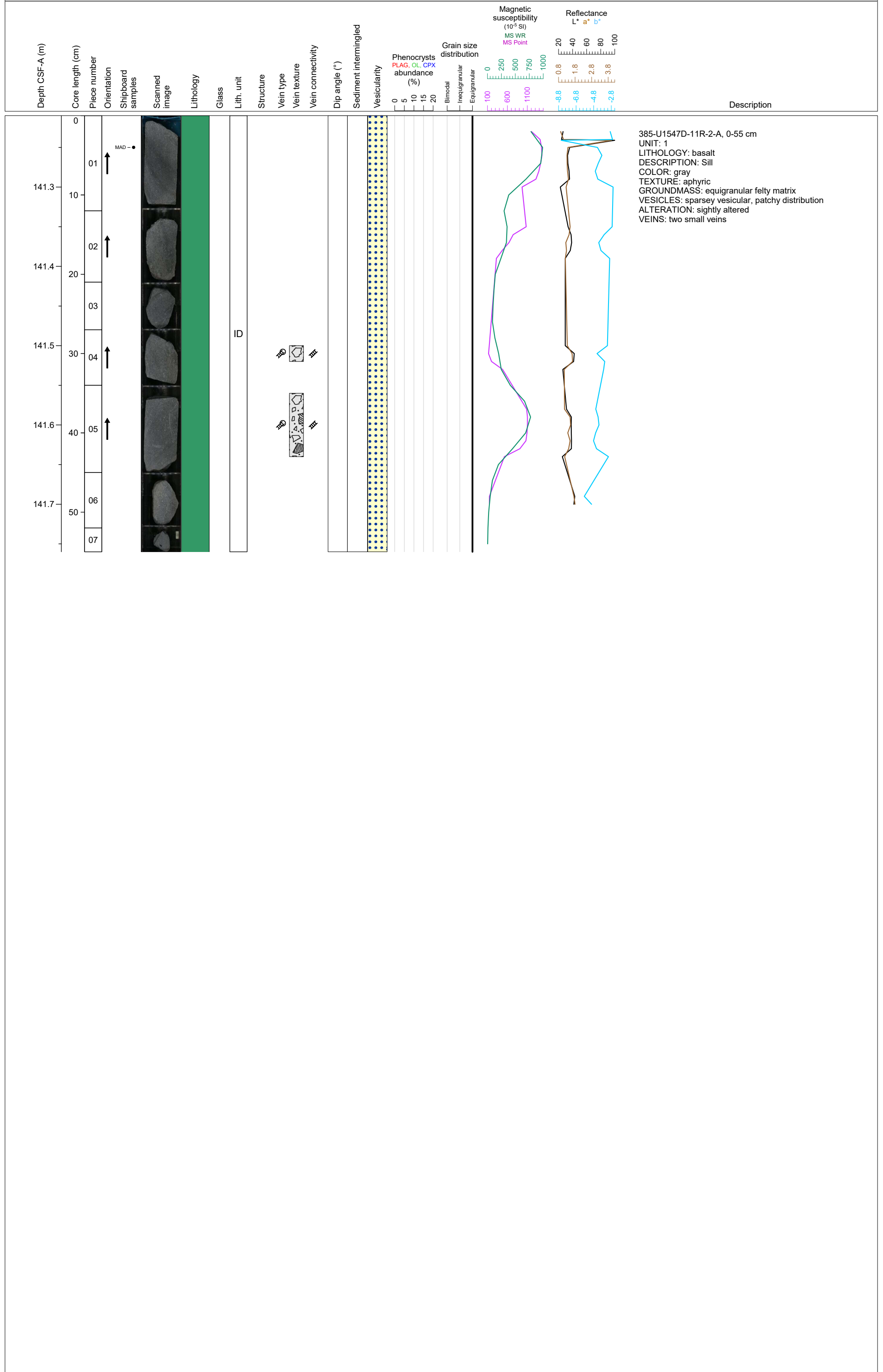


Hole 385-U1547D-10R Section 3, Top of Section: 137.38 m (CSF-A)

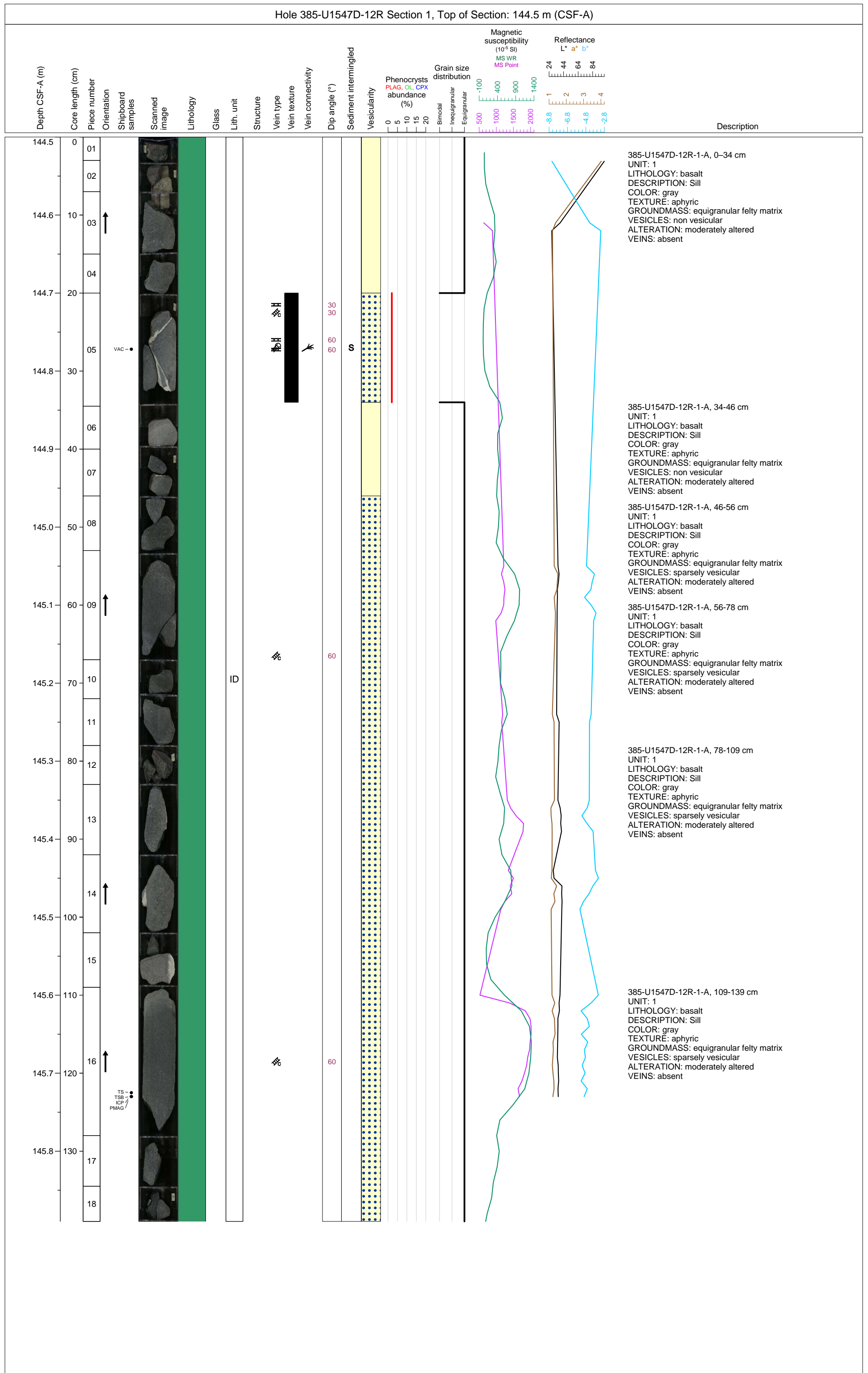




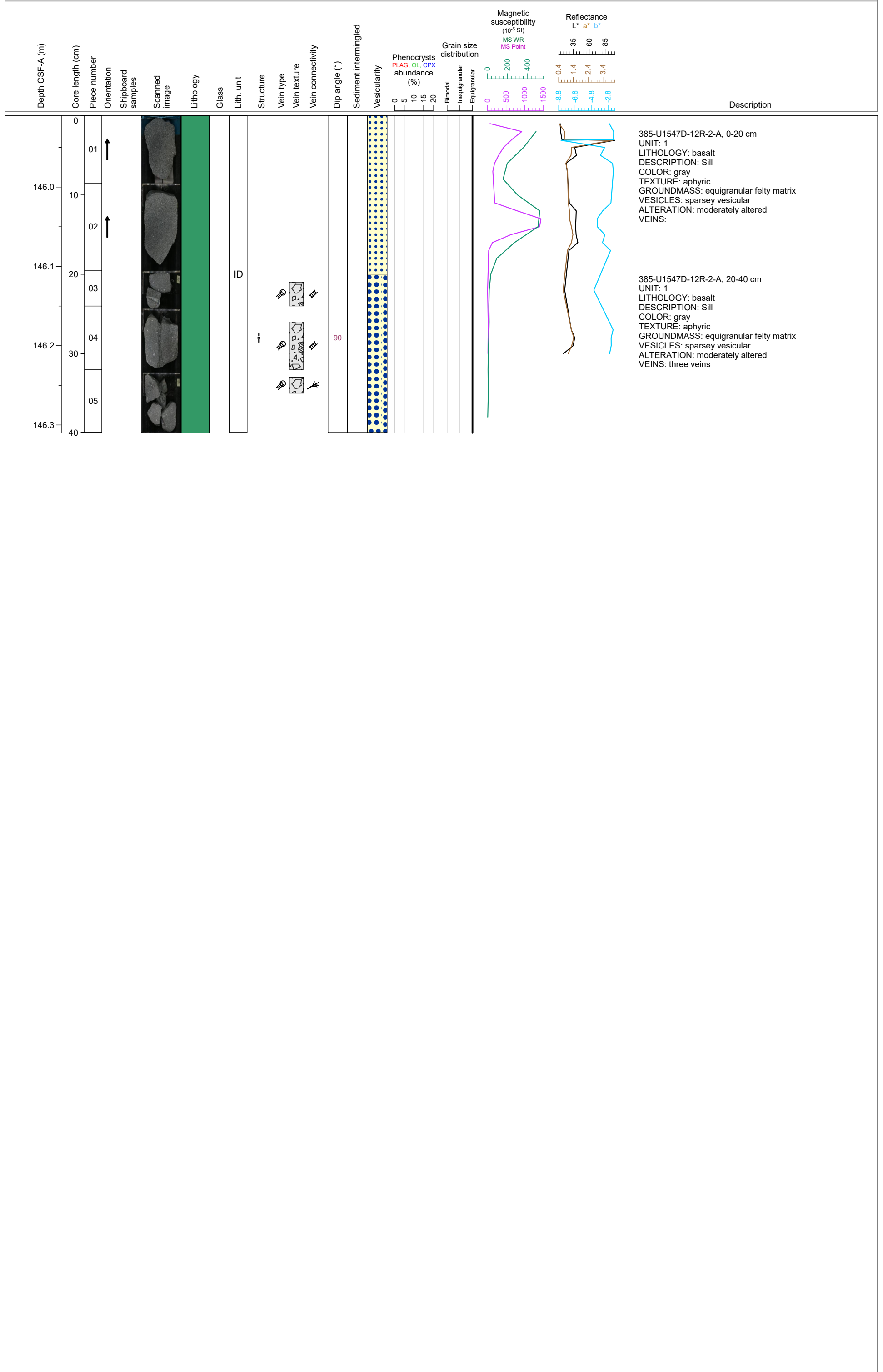
Hole 385-U1547D-11R Section 2, Top of Section: 141.21 m (CSF-A)

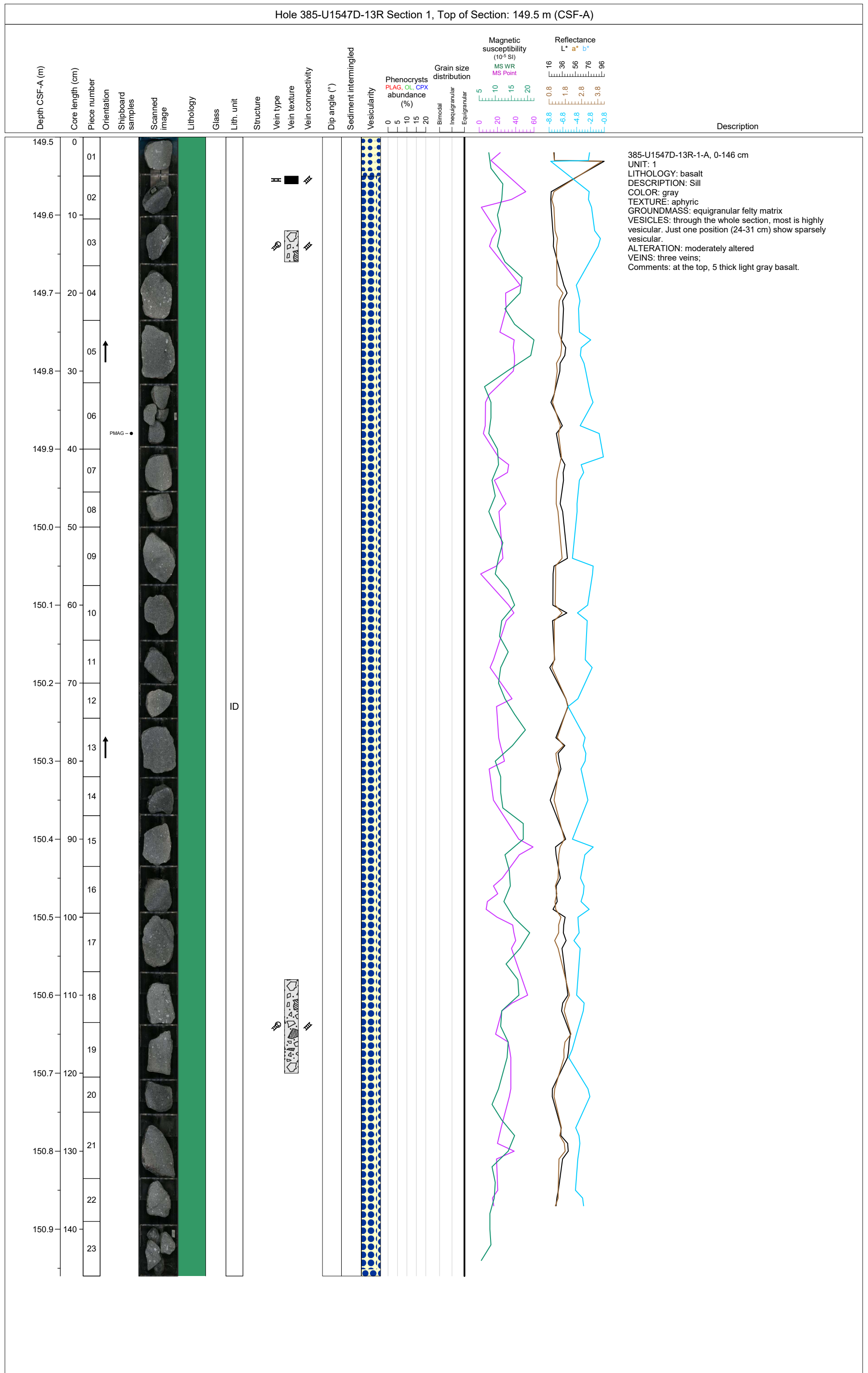







Hole 385-U1547D-12R Section 2, Top of Section: 145.89 m (CSF-A)









Hole 385-U1547D-13R Section 2, Top of Section: 150.96 m (CSF-A)







Hole 385-U1547D-14R Section 2, Top of Section: 155.7 m (CSF-A)




Hole 385-U1547D-15R Section 1, Top of Section: 159.2 m (CSF-A)




Hole 385-U1547D-15R Section 2, Top of Section: 160.61 m (CSF-A)

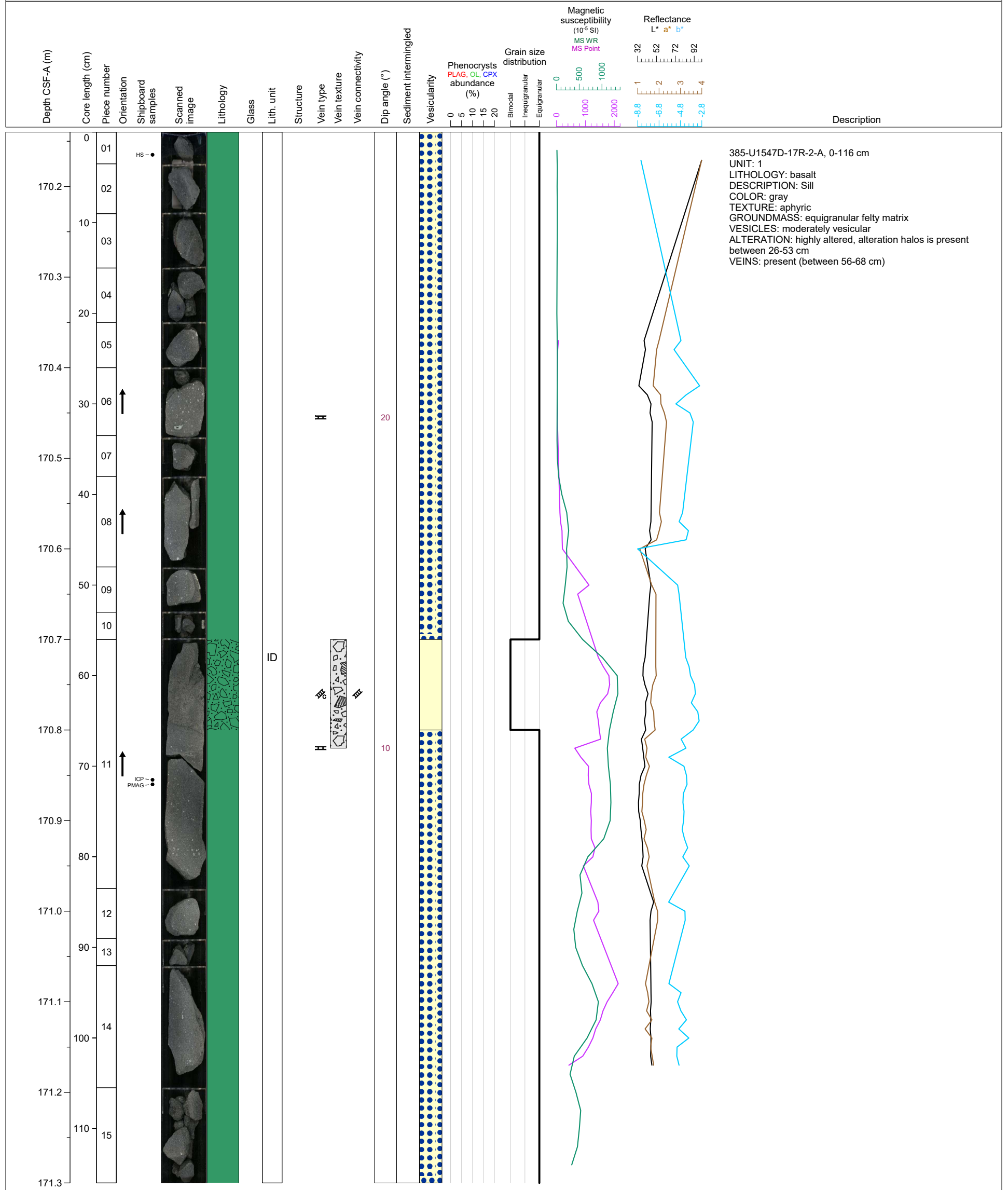




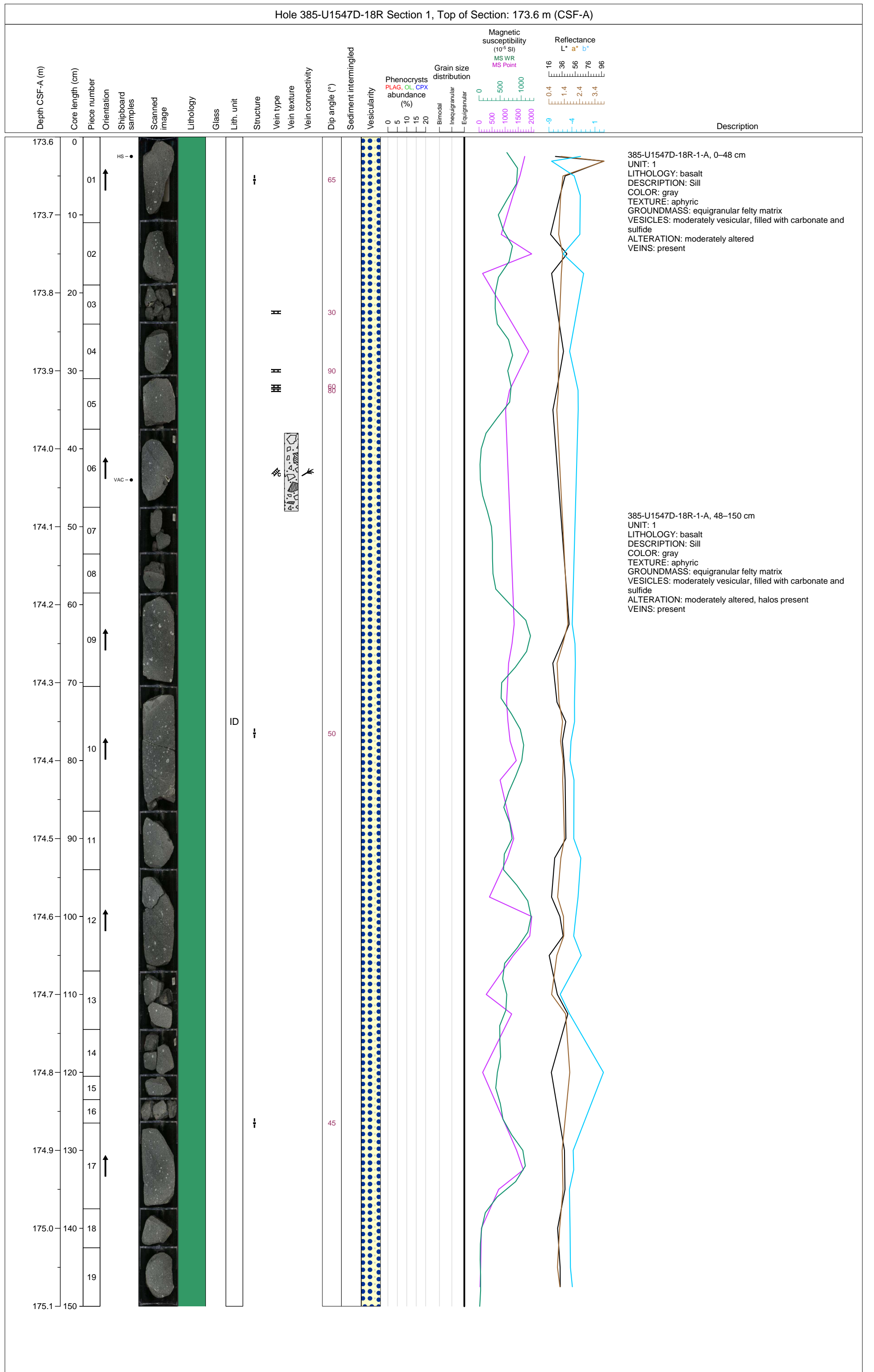






Hole 385-U1547D-17R Section 2, Top of Section: 170.14 m (CSF-A)



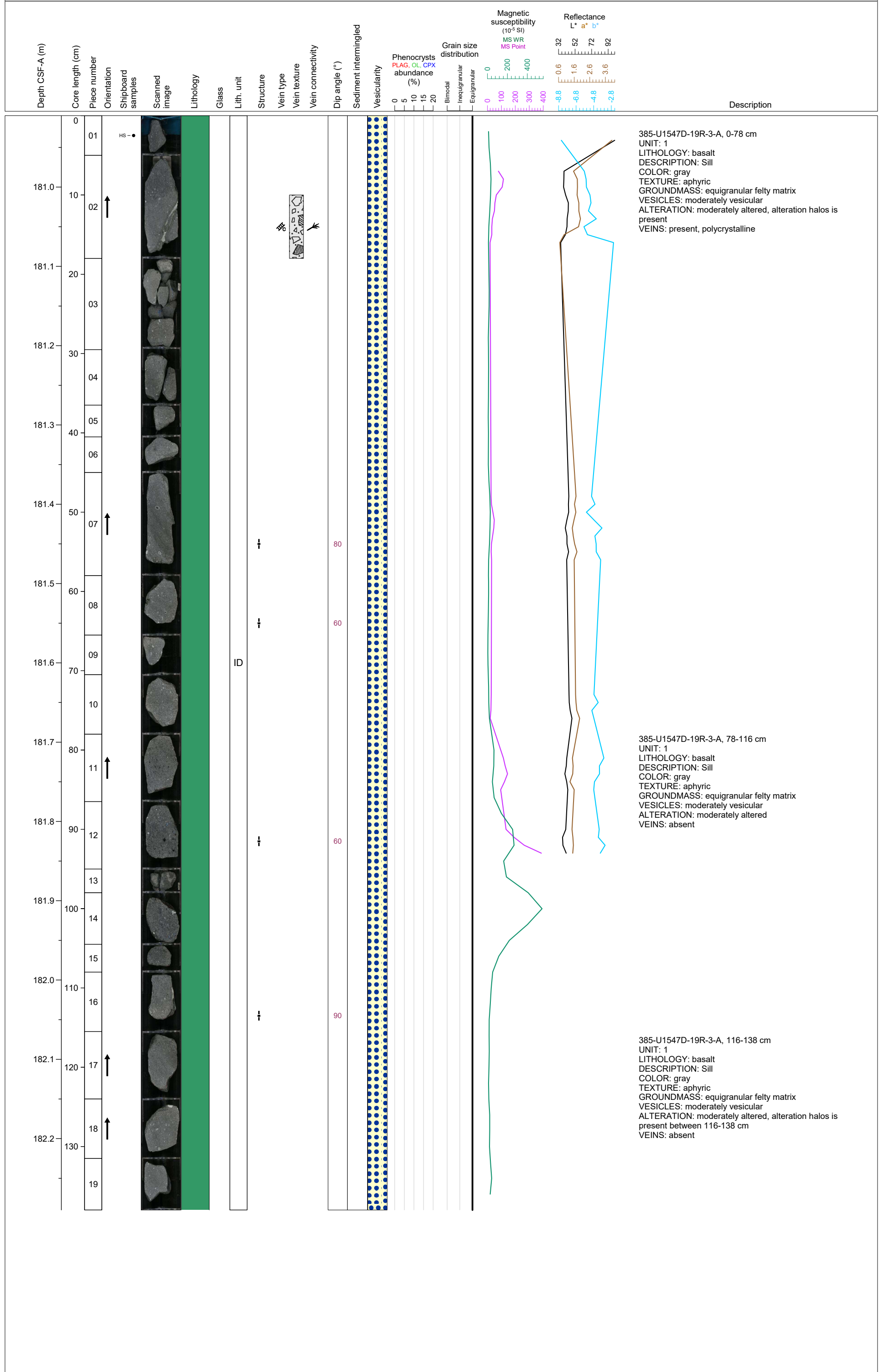


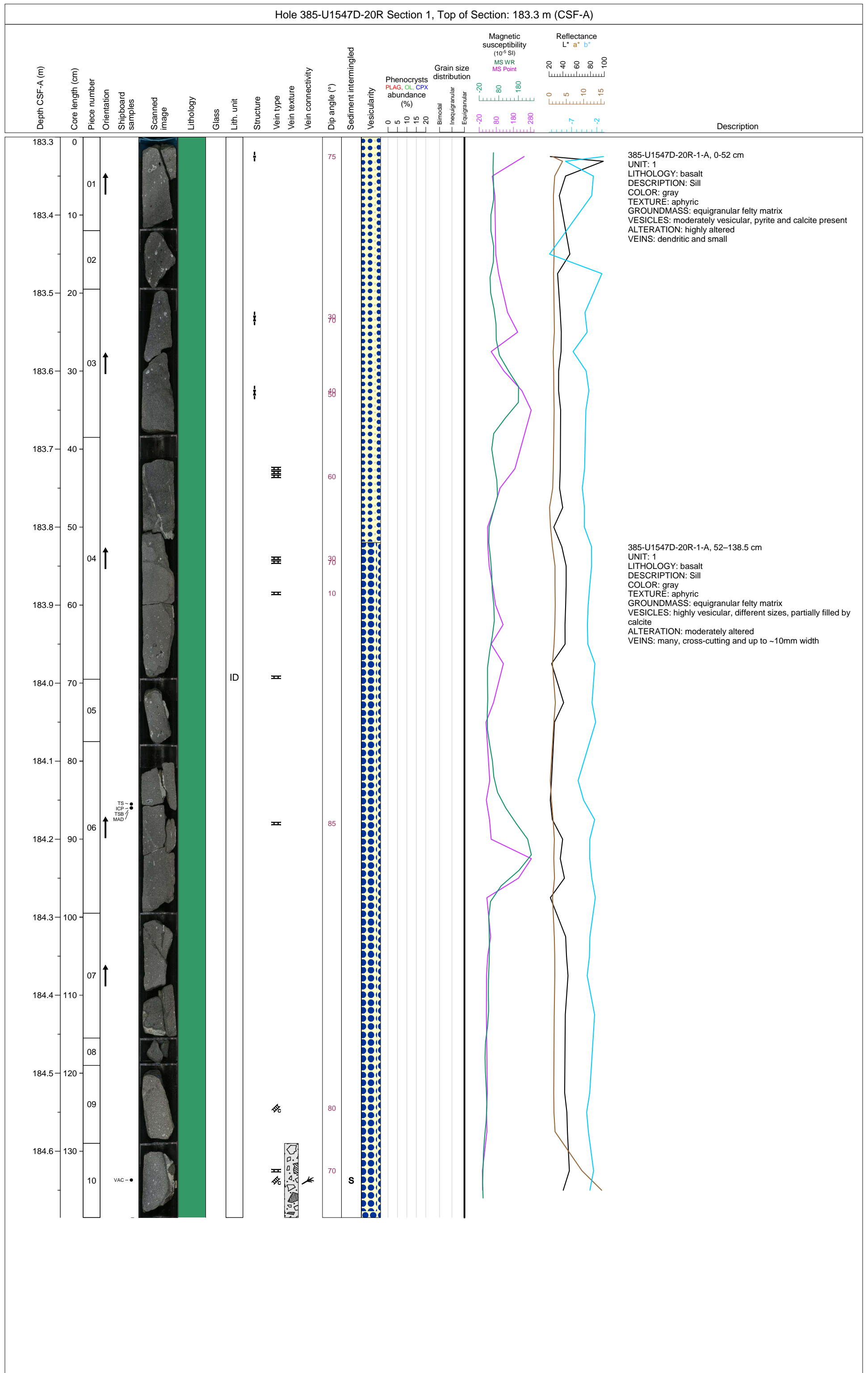




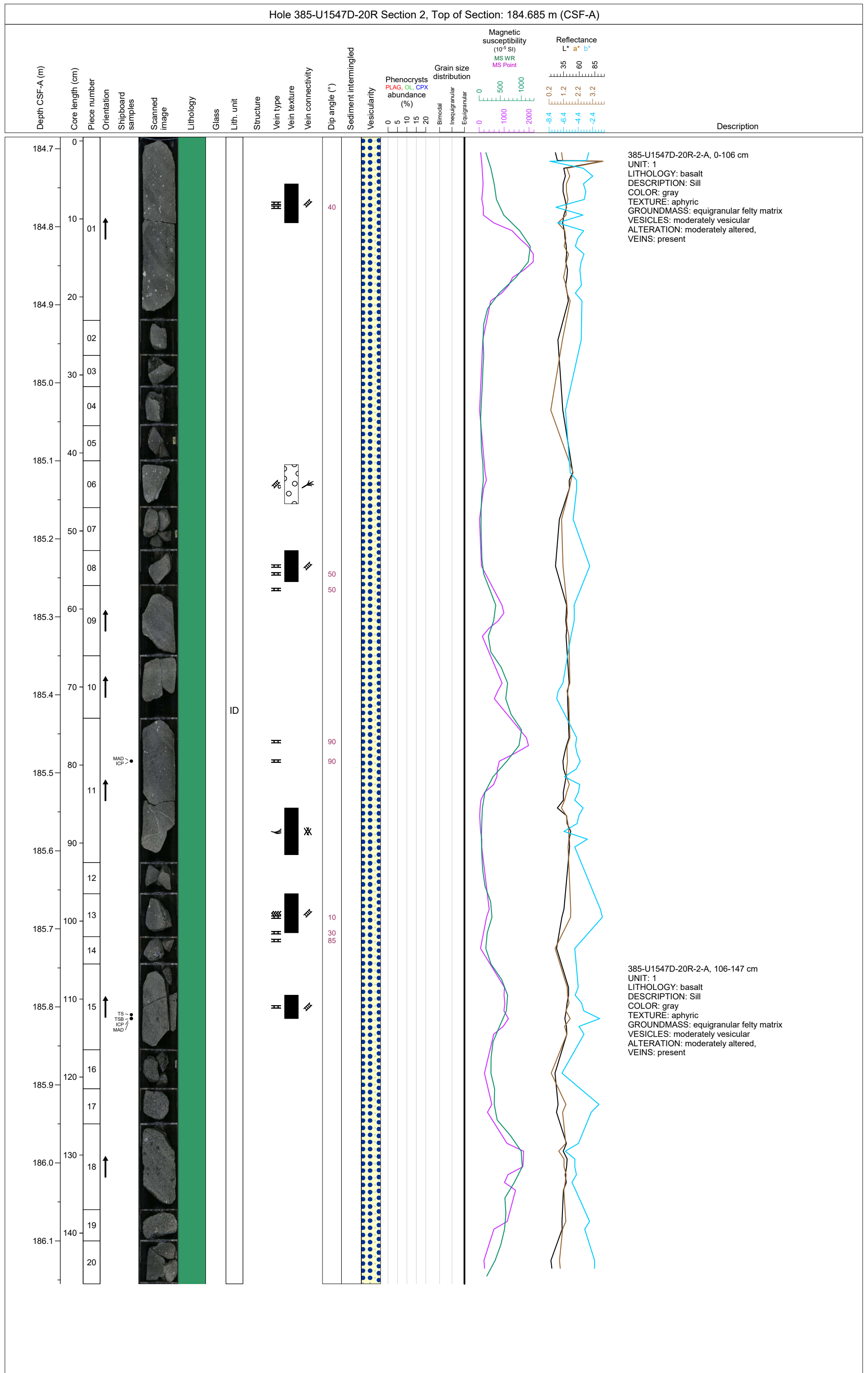


Hole 385-U1547D-19R Section 3, Top of Section: 180.91 m (CSF-A)











Hole 385-U1547D-20R Section 3, Top of Section: 186.155 m (CSF-A)




Hole 385-U1547D-21R Section 1, Top of Section: 188.3 m (CSF-A)

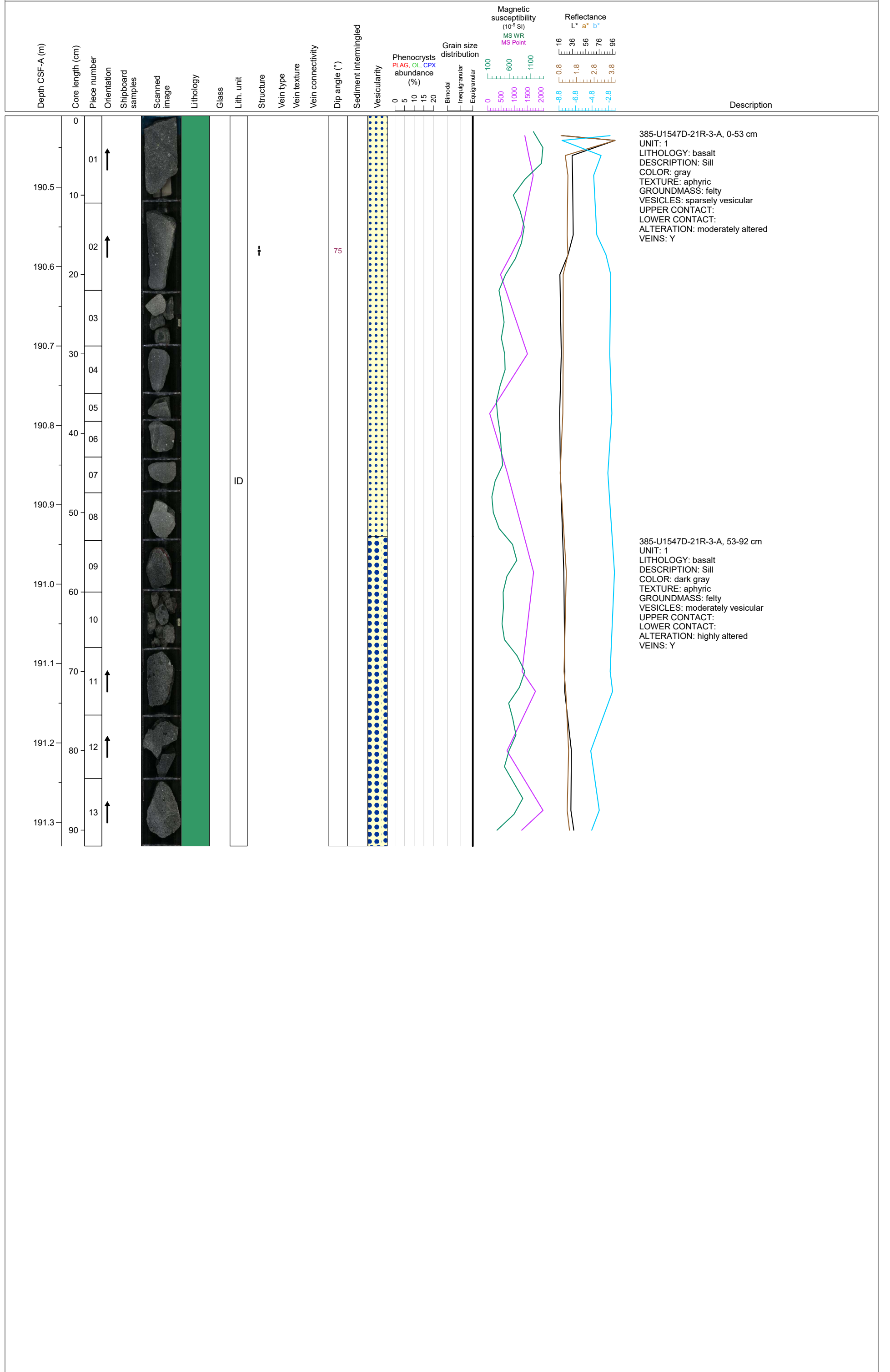




Hole 385-U1547D-21R Section 2, Top of Section: 189.07 m (CSF-A)



Hole 385-U1547D-21R Section 3, Top of Section: 190.46 m (CSF-A)



Hole 385-U1547E Core 11, Interval 0.0-0.0 m (CSF-A)

DRILLED INTERVAL 0.0-61.8 m

Depth CSF-A (m)	Core length (cm)	Section	Shipboard samples	Core image	Lithology	Sedimentary structures	Deformation structures	Drilling disturbance type	Reflectance L* a* b*	NGR (cps)	MS point (10 <sup>-5</sup> SI)	Lith. unit	Age
-----------------	------------------	---------	-------------------	------------	-----------	------------------------	------------------------	---------------------------	-------------------------	-----------	--------------------------------	------------	-----

This area is currently blank, representing the data for the drilled interval from 0.0 to 61.8 m.													
--	--	--	--	--	--	--	--	--	--	--	--	--	--


Hole 385-U1547E Core 2R, Interval 61.8-61.85 m (CSF-A)

This core consists of small fragment of indurated pale yellowish brown DIATOM MICRITE.

Depth CSF-A (m)	Core length (cm)	Section	Shipboard samples	Core image	Lithology	Sedimentary structures	Deformation structures	Drilling disturbance type	Reflectance L* a* b*	NGR (cps)	MS point (10 <sup>-5</sup> SI)	Lith. unit	Age
0	0												
													middle to late Pleistocene


Hole 385-U1547E Core 3R, Interval 71.3-71.45 m (CSF-A)

This core consists of 3 indurated pieces of pale to dark yellowish brown (10YR 6/2 and 4/2) DIATOM MICRITE.




Hole 385-U1547E Core 4R, Interval 81.3-83.46 m (CSF-A)


This core consists of olive gray CLAY-RICH DIATOM MICRITE and indurated DIATOM MICRITE.




Hole 385-U1547E-4R Section 2, Top of Section: 81.5 m (CSF-A)




Hole 385-U1547E-4R Section 3, Top of Section: 82.97 m (CSF-A)









Hole 385-U1547E-5R Section 2, Top of Section: 92.45 m (CSF-A)



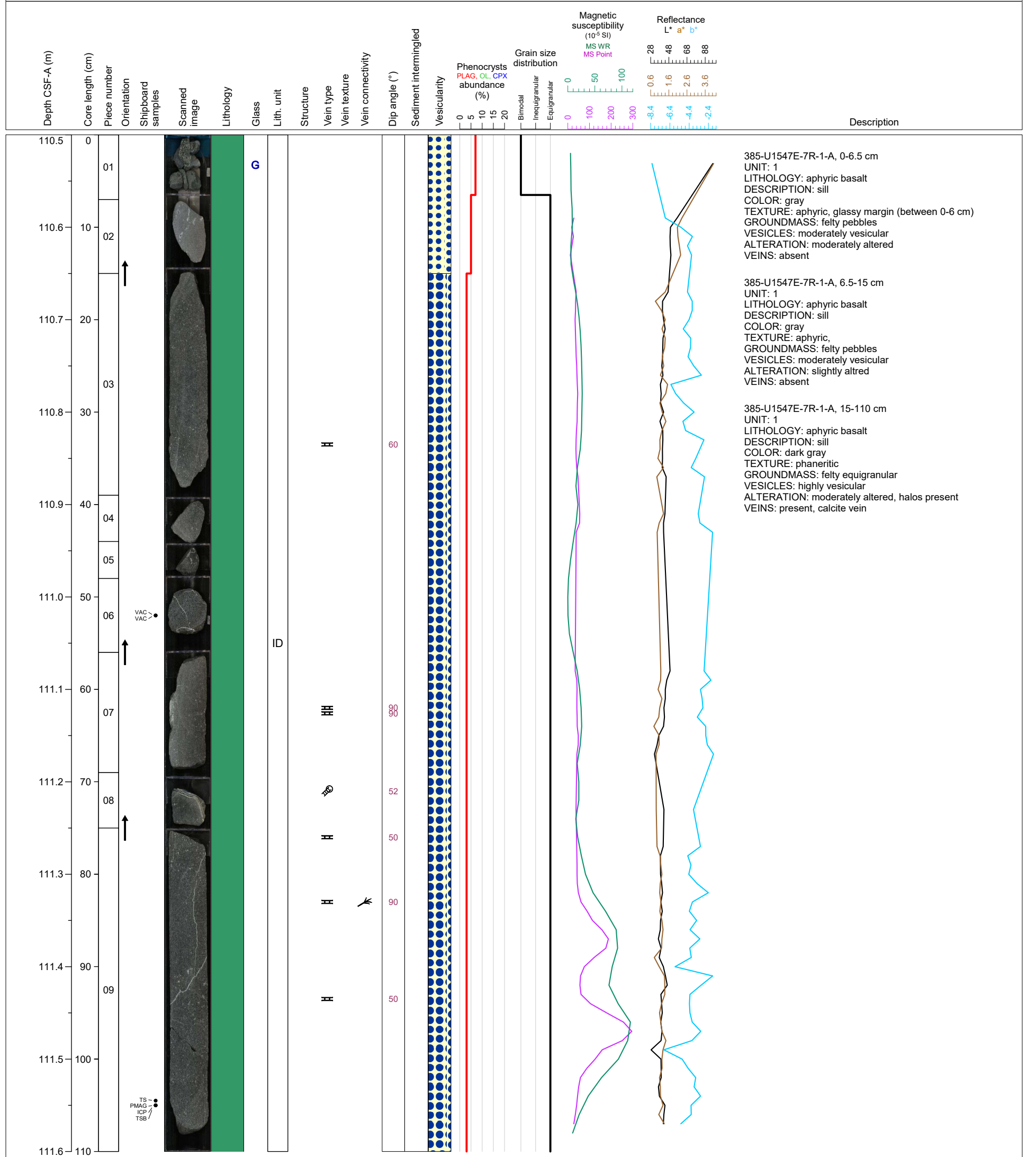
Hole 385-U1547E-6R Section 1, Top of Section: 100.8 m (CSF-A)




Hole 385-U1547E-6R Section 2, Top of Section: 101.63 m (CSF-A)

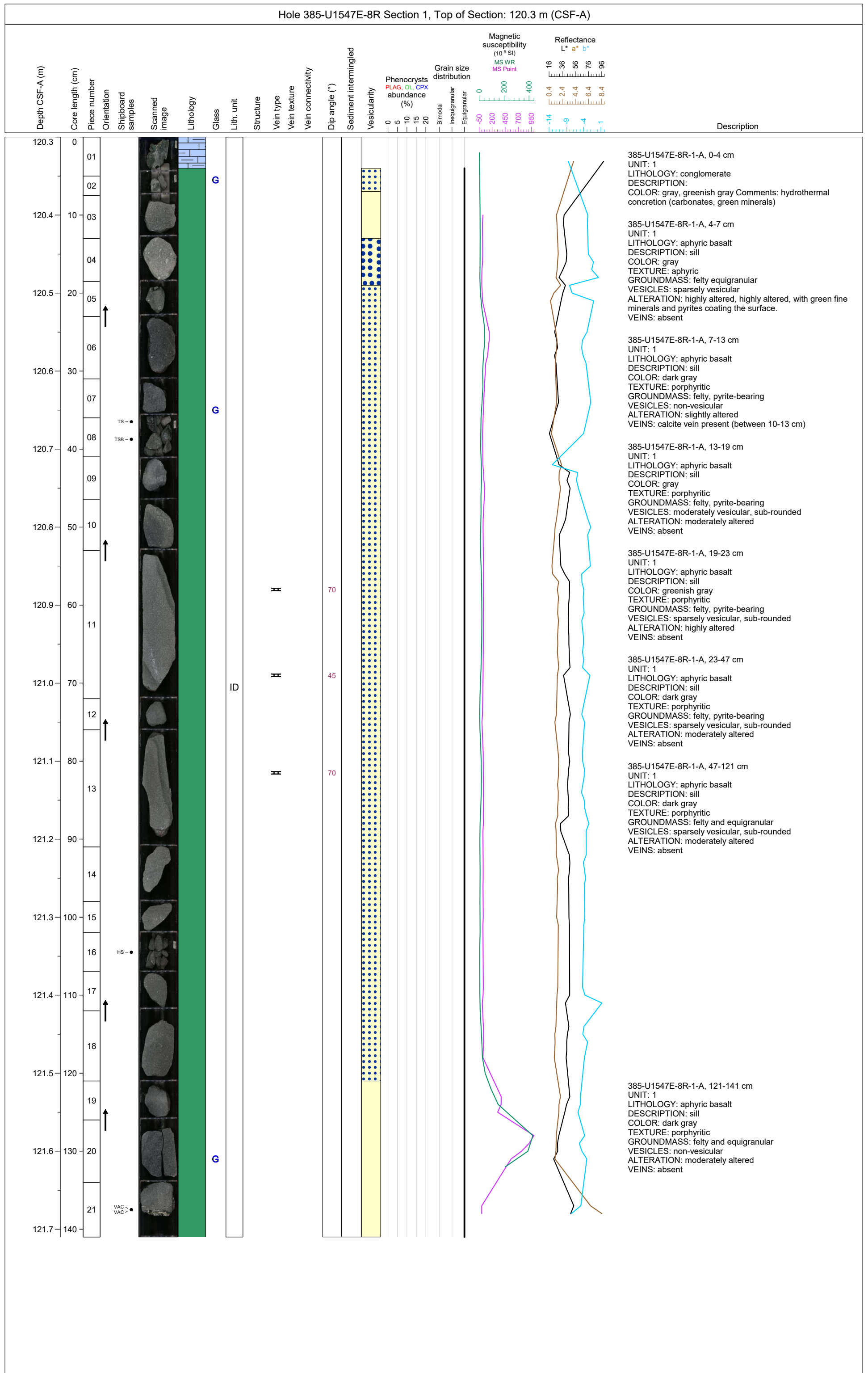


Hole 385-U1547E-7R Section 1, Top of Section: 110.5 m (CSF-A)















Hole 385-U1547E-9R Section 1, Top of Section: 125.0 m (CSF-A)






Hole 385-U1547E-9R Section 2, Top of Section: 126.5 m (CSF-A)


Depth CSF-A (m)	Core length (cm)	Piece number	Orientation	Shipboard samples	Scanned image	Lithology	Glass	Lith. unit	Structure	Vein type	Vein texture	Vein connectivity	Dip angle (°)	Sediment intermingled	Vesicularity	Phenocrysts PLAG, OL, CPX abundance (%)	Grain size distribution	Magnetic susceptibility (10 <sup>-5</sup> SI)	Reflectance L* a* b*	Description
126.5	0																			385-U1547E-9R-2-A, 0-32 cm UNIT: 1 LITHOLOGY: aphyric basalt DESCRIPTION: sill COLOR: gray TEXTURE: aphyric and aphanitic GROUNDMASS: felty, pyrite-bearing VESICLES: Non-vesicular ALTERATION: moderately altered, patchy VEINS: calcite vein (1mm), just below glassy rind (interval 0-11cm)
	01						G	ID												
126.6	10																			
	02																			
126.7	20																			
	03																			
126.8	30																			
	04																			




Hole 385-U1547E-10R Section 2, Top of Section: 131.45 m (CSF-A)



Hole 385-U1547E-10R Section 3, Top of Section: 132.84 m (CSF-A)




Hole 385-U1547E-11R Section 1, Top of Section: 134.8 m (CSF-A)



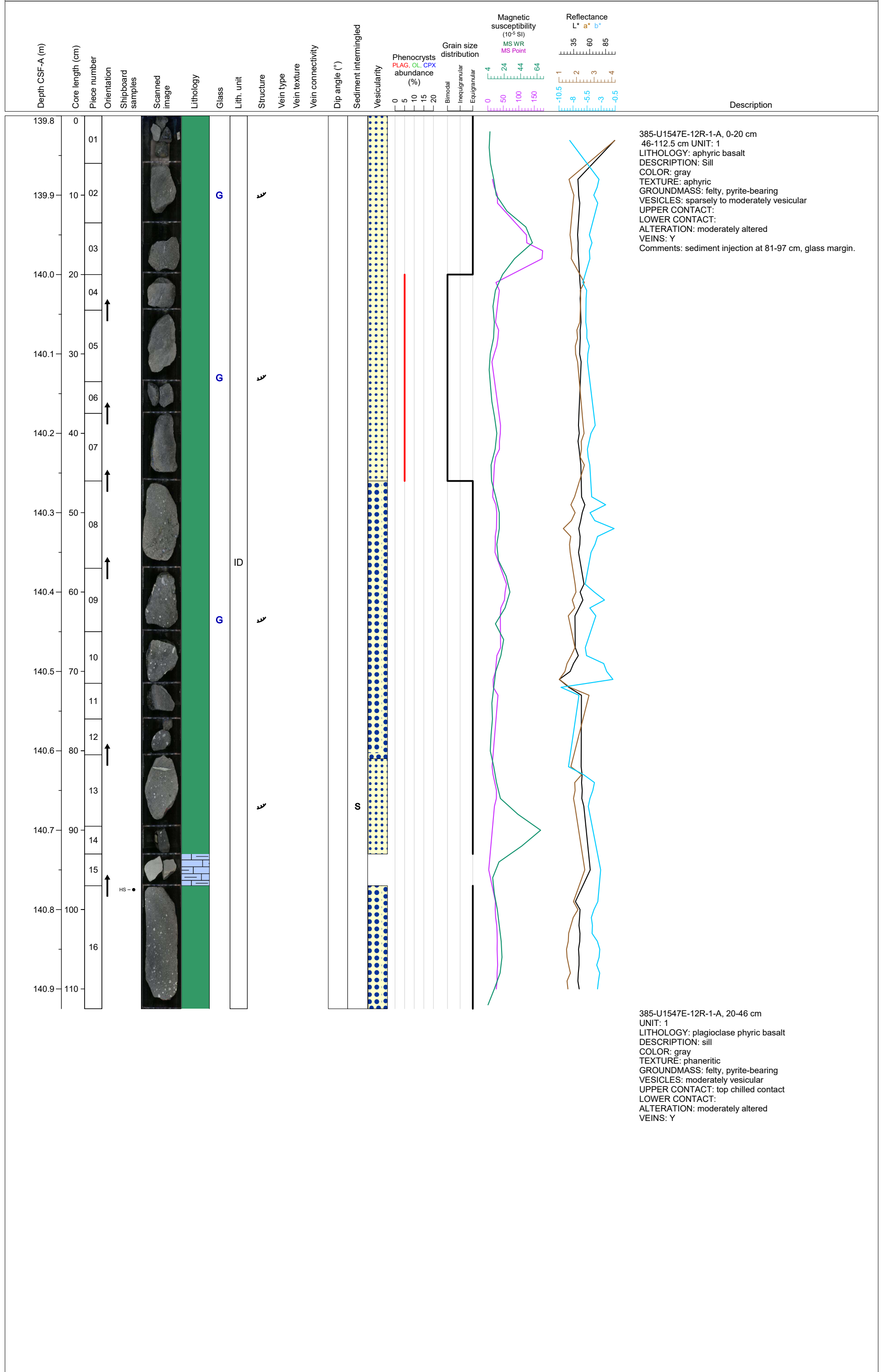




Hole 385-U1547E-11R Section 3, Top of Section: 137.26 m (CSF-A)











Hole 385-U1547E-12R Section 1, Top of Section: 139.8 m (CSF-A)



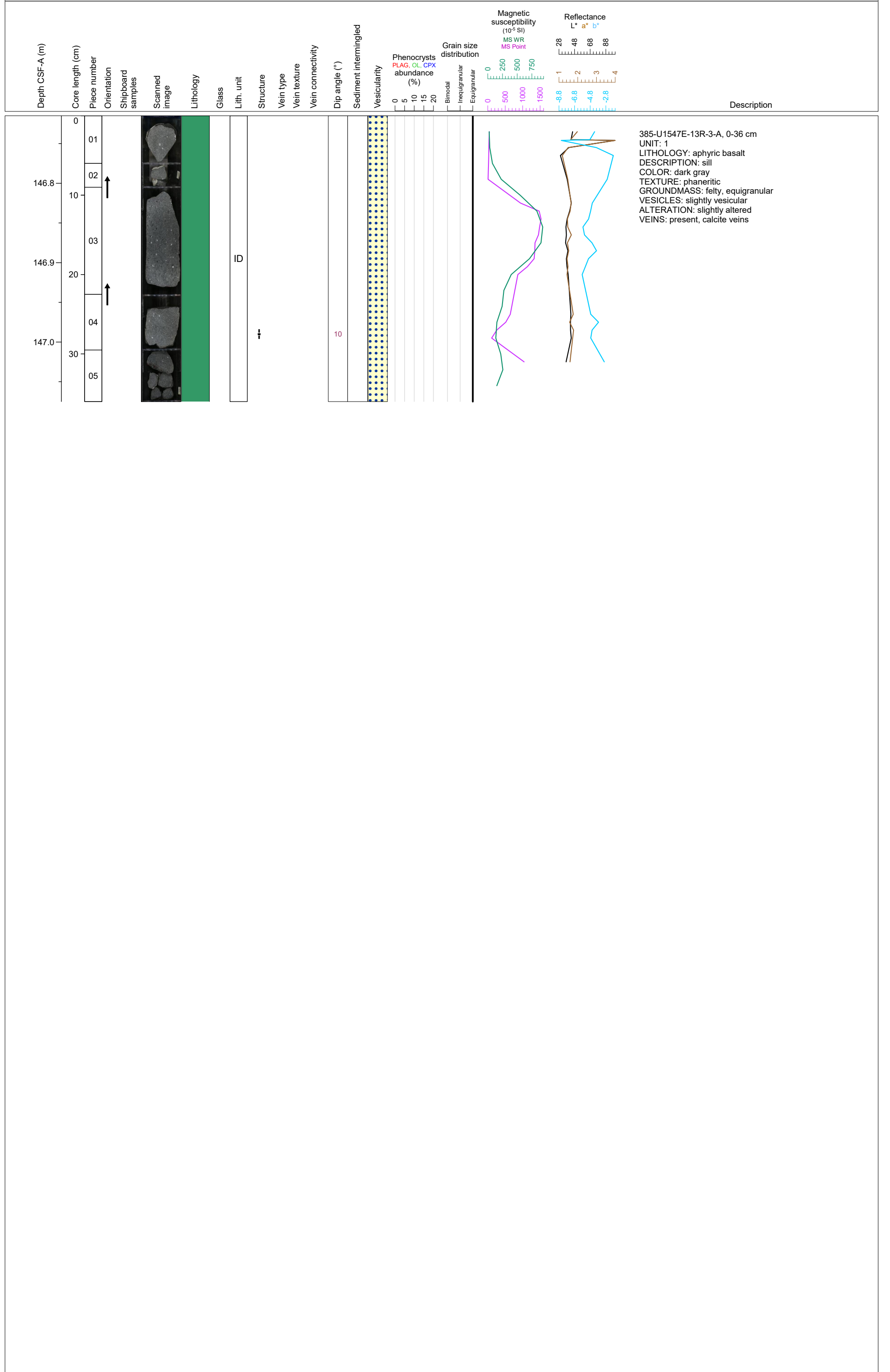



Hole 385-U1547E-13R Section 1, Top of Section: 144.8 m (CSF-A)

Depth CSF-A (m)	Core length (cm)	Piece number	Orientation	Shipboard samples	Scanned image	Lithology	Glass	Lith. unit	Structure	Vein type	Vein texture	Vein connectivity	Dip angle (°)	Sediment intermingled	Vesicularity	Phenocrysts PLAG, OL, CPX abundance (%)	Grain size distribution	Magnetic susceptibility (10 <sup>-5</sup> SI)	Reflectance L* a* b*	Description	
144.8	0	01																		385-U1547E-13R-1-A, 0-39 cm UNIT: 1 LITHOLOGY: aphyric basalt DESCRIPTION: Sill COLOR: gray, greenish gray TEXTURE: aphyric GROUNDMASS: felty VESICLES: moderately to sparsely vesicular UPPER CONTACT: LOWER CONTACT: ALTERATION: moderately to slightly altered VEINS: n Comments: one piece is light gray basalt with glass margin, one piece is dark gray moderately vesicular basalt. The other pieces is greenish gray.	
144.9	10	02																			
		03					G														
145.0	20	04						ID													
		05																			
145.1	30	06																			
		07																			





Hole 385-U1547E-13R Section 3, Top of Section: 146.675 m (CSF-A)






Hole 385-U1547E-14R Section 2, Top of Section: 150.885 m (CSF-A)









Hole 385-U1547E-15R Section 2, Top of Section: 155.645 m (CSF-A)







Hole 385-U1547E-15R Section 3, Top of Section: 157.005 m (CSF-A)






Hole 385-U1547E-16R Section 2, Top of Section: 160.63 m (CSF-A)





Hole 385-U1547E-17R Section 2, Top of Section: 165.3 m (CSF-A)




Hole 385-U1547E-17R Section 3, Top of Section: 166.345 m (CSF-A)


Depth CSF-A (m)	Core length (cm)	Piece number	Orientation	Shipboard samples	Scanned image	Lithology	Glass	Lith. unit	Structure	Vein type	Vein texture	Vein connectivity	Dip angle (°)	Sediment intermingled	Vesicularity	Phenocrysts PLAG, OL, CPX abundance (%)	Grain size distribution	Magnetic susceptibility (10 <sup>-8</sup> SI)	Reflectance L* a* b*	Description	
																					MS WR
0																					
166.4	10																				385-U1547E-17R-3-A, 0-75 cm UNIT: 1 LITHOLOGY: aphyric basalt DESCRIPTION: sill COLOR: gray TEXTURE: aphyric, phaneritic GROUNDMASS: felty equigranular VESICLES: moderately vesicular ALTERATION: slightly altered, patchy VEINS: present
166.5	20																				
166.6	30																				
166.7	40							ID													
166.8	50																				
166.9	60																				
167.0	70																				




Hole 385-U1547E-17R Section 4, Top of Section: 167.095 m (CSF-A)









Hole 385-U1547E-18R Section 2, Top of Section: 170.24 m (CSF-A)



Hole 385-U1547E-18R Section 3, Top of Section: 171.61 m (CSF-A)









Hole 385-U1547E-19R Section 2, Top of Section: 174.1 m (CSF-A)

Depth CSF-A (m)	Core length (cm)	Piece number	Orientation	Shipboard samples	Scanned image	Lithology	Glass	Lith. unit	Structure	Vein type	Vein texture	Vein connectivity	Dip angle (°)	Sediment intermingled	Vesicularity	Phenocrysts PLAG, OL, CPX abundance (%)	Grain size distribution	Magnetic susceptibility (10 <sup>-8</sup> SI)	Reflectance L* a* b*	Description	
0																					
174.2	10																				385-U1547E-19R-2-A, 0-62 cm UNIT: 1 LITHOLOGY: pyroxene phyric dolerite sill DESCRIPTION: sill COLOR: dark greenish gray TEXTURE: porphyritic GROUNDMASS: felty and fine grained VESICLES: non-vesicular ALTERATION: slightly altered VEINS: absent
174.3	20																				
174.4	30							ID													
174.5	40																				
174.6	50																				
174.7	60																				


Hole 385-U1547E-19R Section 3, Top of Section: 174.72 m (CSF-A)


Depth CSF-A (m)	Core length (cm)	Piece number	Orientation	Shipboard samples	Scanned image	Lithology	Glass	Lith. unit	Structure	Vein type	Vein texture	Vein connectivity	Dip angle (°)	Sediment intermingled	Vesicularity	Phenocrysts PLAG, OL, CPX abundance (%)	Grain size distribution	Magnetic susceptibility (10 <sup>-5</sup> SI)	Reflectance L* a* b*	Description
174.7	0	01	VAC - ●					ID												385-U1547E-19R-3-A, 0-9 cm UNIT: 1 LITHOLOGY: pyroxene phyric dolerite sill DESCRIPTION: sill COLOR: dark greenish gray TEXTURE: porphyritic GROUNDMASS: felty and fine grained VESICLES: non-vesicular ALTERATION: slightly altered VEINS: absent






Hole 385-U1547E-20R Section 2, Top of Section: 175.87 m (CSF-A)













Hole 385-U1547E-21R Section 3, Top of Section: 180.17 m (CSF-A)
















Hole 385-U1547E-23R Section 2, Top of Section: 186.47 m (CSF-A)





Hole 385-U1547E-24R Section 2, Top of Section: 189.05 m (CSF-A)



Hole 385-U1547E-24R Section 3, Top of Section: 190.13 m (CSF-A)

