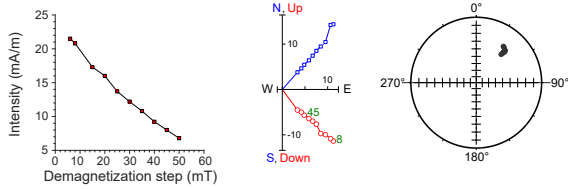
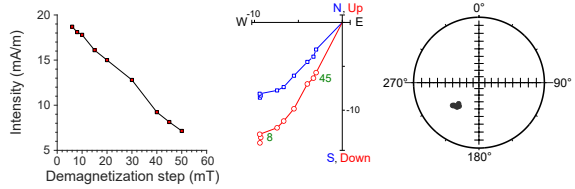


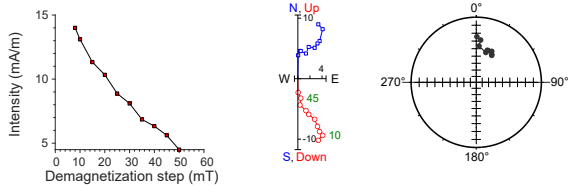
397-U1587A-1H-2, 61 cm | 2.13 m CSF-A | SRM data



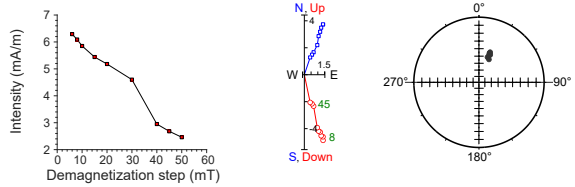
397-U1587B-4H-4, 69 cm | 33.48 m CSF-A | SRM data



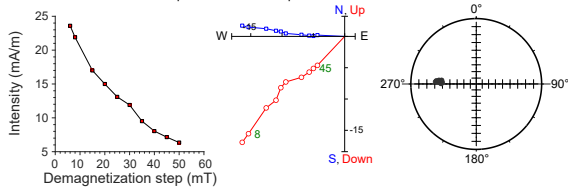
397-U1587B-1H-5, 114 cm | 7.12 m CSF-A | JR6 data



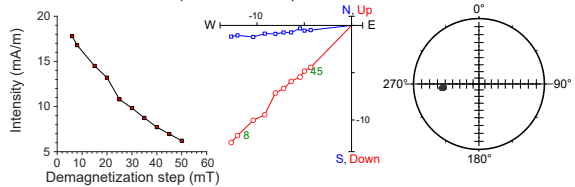
397-U1587B-5H-4, 69 cm | 42.99 m CSF-A | SRM data



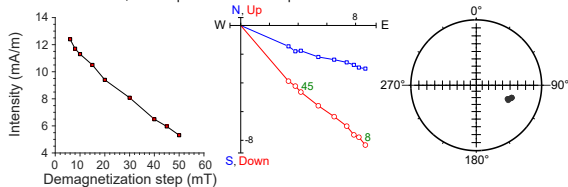
397-U1587B-2H-4, 69 cm | 14.48 m CSF-A | SRM data



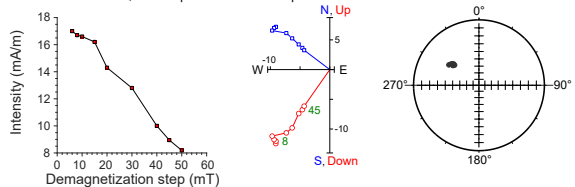
397-U1587B-6H-3, 84 cm | 51.14 m CSF-A | SRM data



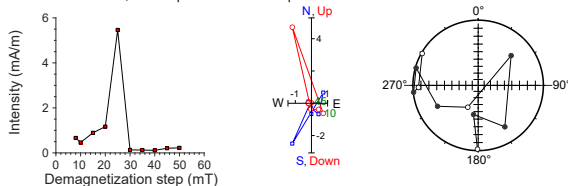
397-U1587B-3H-4, 69 cm | 23.98 m CSF-A | SRM data



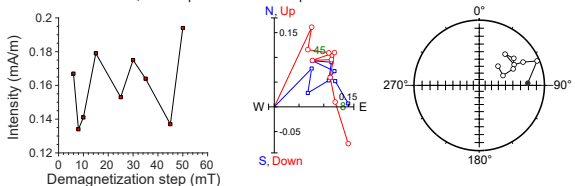
397-U1587B-7H-4, 49 cm | 61.81 m CSF-A | SRM data



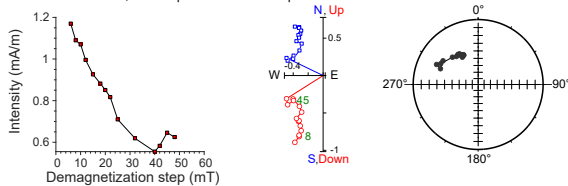
397-U1587B-8H-4, 42 cm | 71.28 m CSF-A | JR6 data



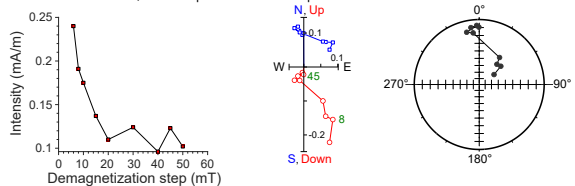
397-U1587B-11H-2, 99 cm | 97.31 m CSF-A | SRM data



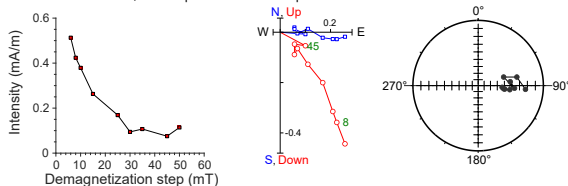
397-U1587B-9H-4, 35 cm | 80.68 m CSF-A | SRM data



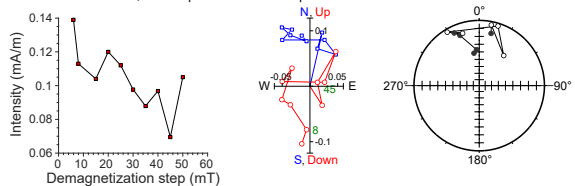
397-U1587B-11H-2, 124 cm | 97.56 m CSF-A | SRM data



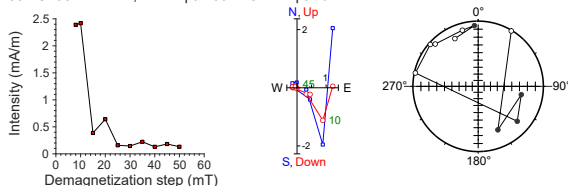
397-U1587B-10H-3, 77 cm | 89.08 m CSF-A | SRM data



397-U1587B-11H-3, 24 cm | 98.03 m CSF-A | SRM data



397-U1587B-11H-2, 74 cm | 97.05 m CSF-A | JR6 data



397-U1587B-11H-3, 49 cm | 98.27 m CSF-A | JR6 data

