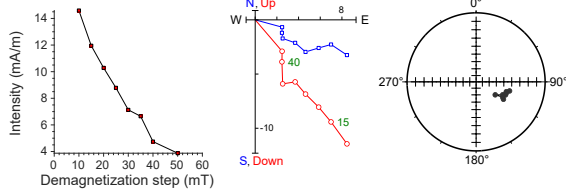
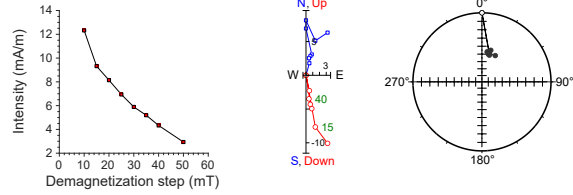


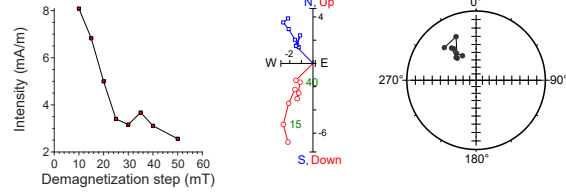
397-U1385G-1H-2, 51 cm | 1.54 m CSF-A | JR6 data



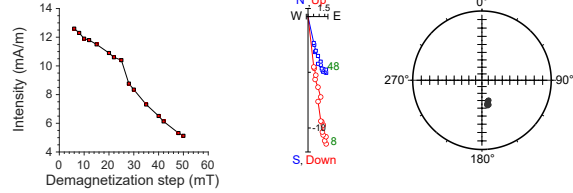
397-U1385G-5H-4, 59 cm | 35.41 m CSF-A | JR6 data



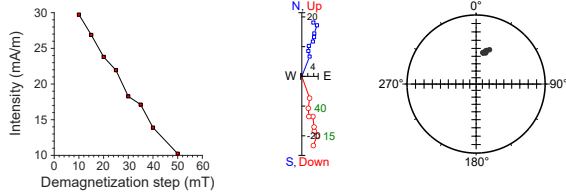
397-U1385G-2H-5, 92 cm | 8.72 m CSF-A | JR6 data



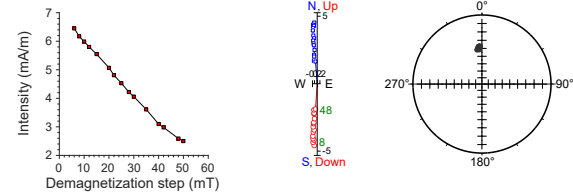
397-U1385G-6H-4, 40 cm | 44.74 m CSF-A | SRM data



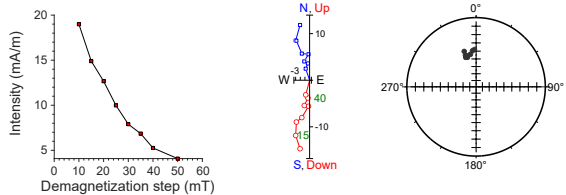
397-U1385G-3H-4, 75 cm | 16.56 m CSF-A | JR6 data



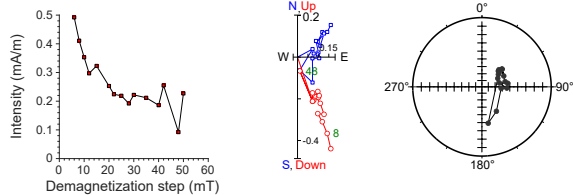
397-U1385G-7H-4, 84 cm | 54.66 m CSF-A | SRM data



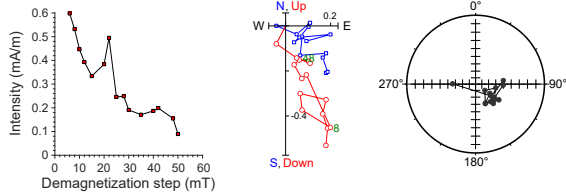
397-U1385G-4H-4, 65 cm | 25.94 m CSF-A | JR6 data



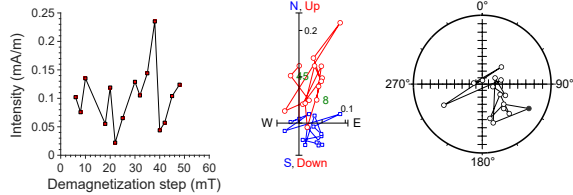
397-U1385G-8H-3, 33 cm | 62.15 m CSF-A | SRM data



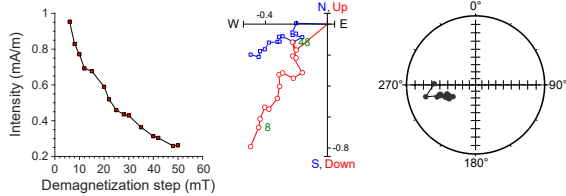
397-U1385G-9H-3, 42 cm | 71.74 m CSF-A | SRM data



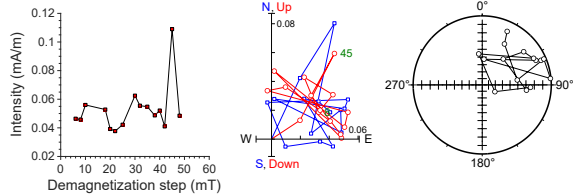
397-U1385G-13X-3, 69 cm | 109.98 m CSF-A | SRM data



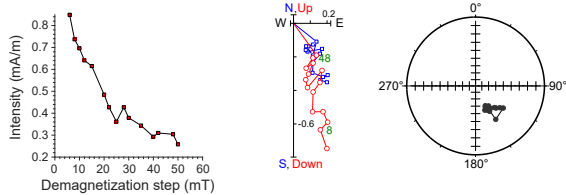
397-U1385G-10H-3, 58 cm | 81.4 m CSF-A | SRM data



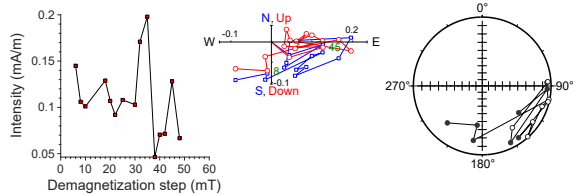
397-U1385G-14X-3, 102 cm | 120 m CSF-A | SRM data



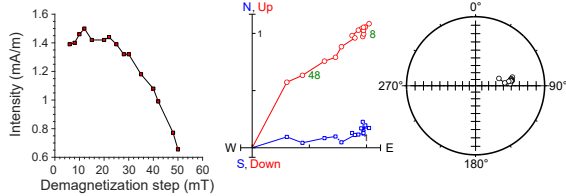
397-U1385G-11H-3, 102 cm | 91.33 m CSF-A | SRM data



397-U1385G-15X-4, 74 cm | 130.9 m CSF-A | SRM data



397-U1385G-12H-3, 86 cm | 100.7 m CSF-A | SRM data



397-U1385G-16X-4, 61 cm | 140.47 m CSF-A | SRM data

