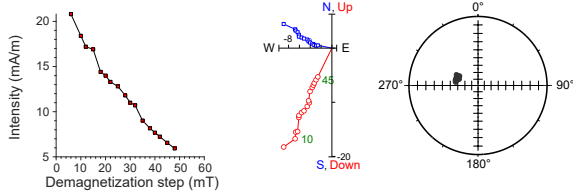
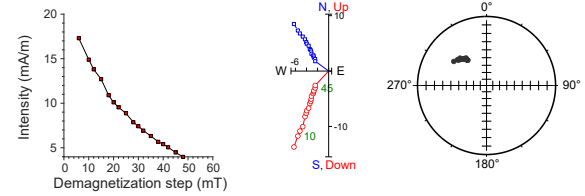


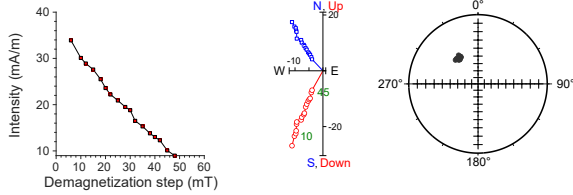
397-U1588A-2H-3, 53 cm | 5.641 m CSF-B | SRM data



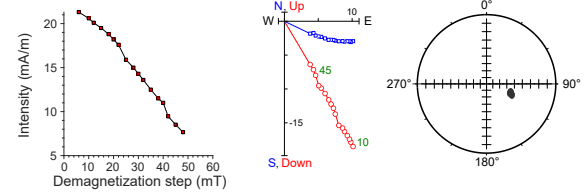
397-U1588A-6H-3, 72 cm | 43.722 m CSF-B | SRM data



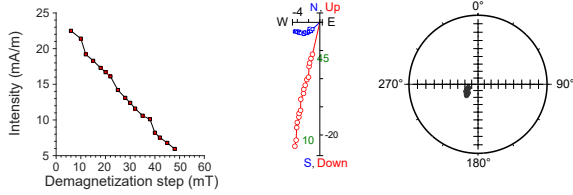
397-U1588A-3H-4, 81 cm | 16.783 m CSF-B | SRM data



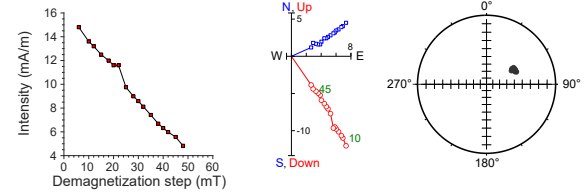
397-U1588A-7H-3, 106 cm | 53.429 m CSF-B | SRM data



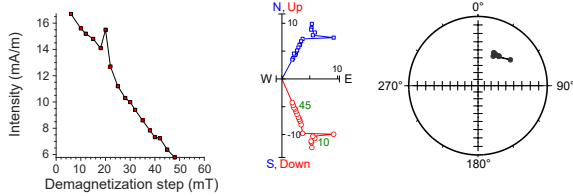
397-U1588A-4H-3, 68 cm | 24.719 m CSF-B | SRM data



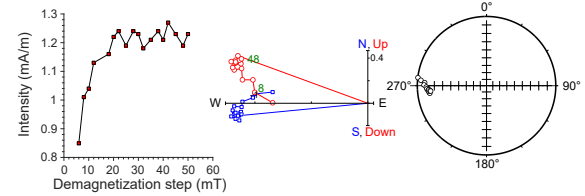
397-U1588A-8H-5, 69 cm | 65.333 m CSF-B | SRM data



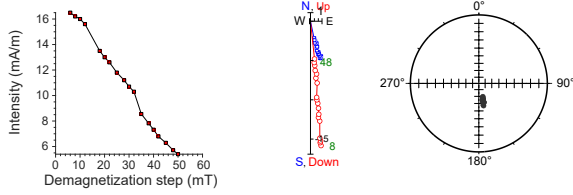
397-U1588A-5H-4, 84 cm | 35.777 m CSF-B | SRM data



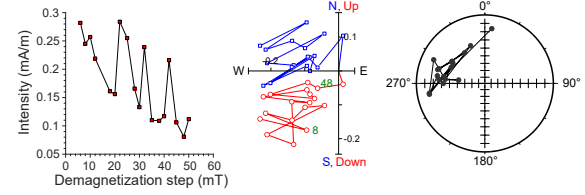
397-U1588A-9H-4, 69 cm | 73.17 m CSF-B | SRM data



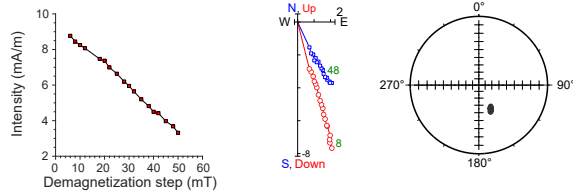
397-U1588A-10H-5, 63 cm | 83.869 m CSF-B | SRM data



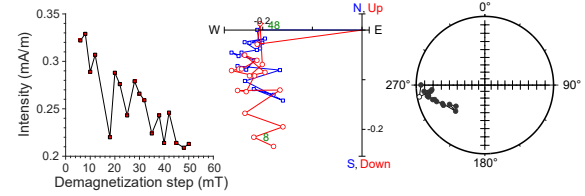
397-U1588A-14H-5, 69 cm | 122.34 m CSF-B | SRM data



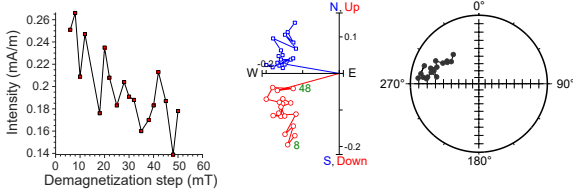
397-U1588A-11H-5, 61 cm | 93.563 m CSF-B | SRM data



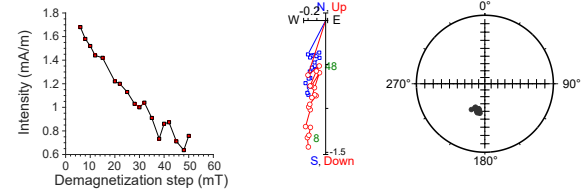
397-U1588A-15H-4, 69 cm | 130.616 m CSF-B | SRM data



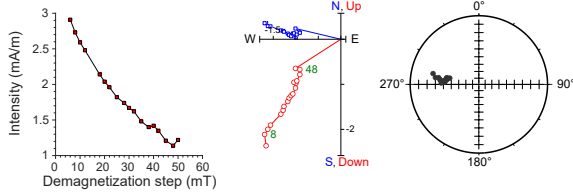
397-U1588A-12H-5, 69 cm | 103.009 m CSF-B | SRM data



397-U1588A-16H-4, 74 cm | 139.099 m CSF-B | SRM data



397-U1588A-13H-5, 59 cm | 112.27 m CSF-B | SRM data



397-U1588A-17H-6, 63 cm | 151.24 m CSF-B | SRM data

